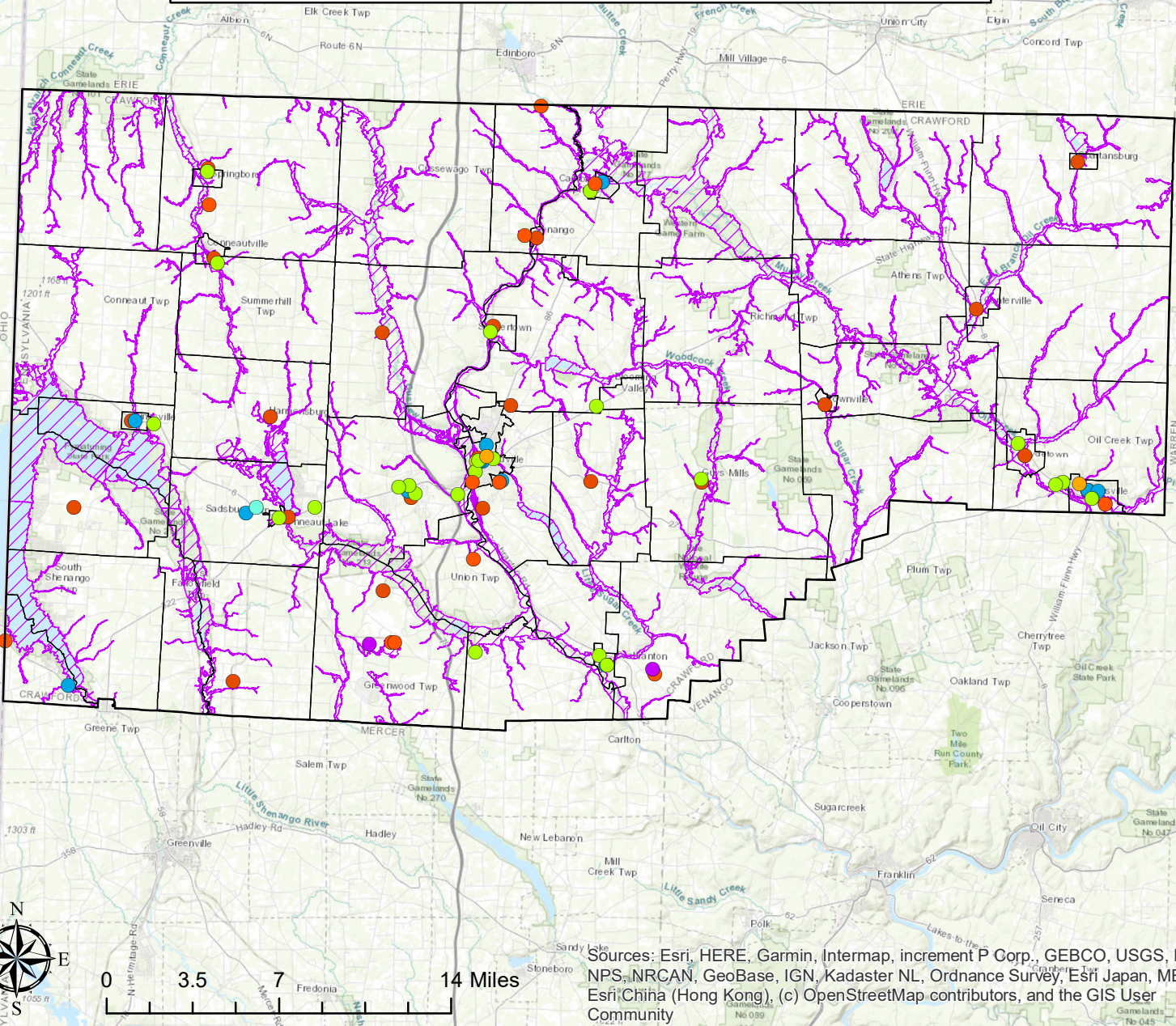


Crawford County Municipal Flood Map Series




Crawford County, Pennsylvania

Overview



Sources: Esri, HERE, Garmin, Intermap, increment P Corp., GEBCO, USGS, FAO, NPS, NRCAN, GeoBase, IGN, Kadaster NL, Ordnance Survey, Esri Japan, METI, Esri China (Hong Kong), (c) OpenStreetMap contributors, and the GIS User Community

Legend

-  Crawford County Boundary
-  Crawford County Municipalities
-  Crawford County Special Flood Hazard Area

Crawford County Community Lifelines

Community Lifeline Type:

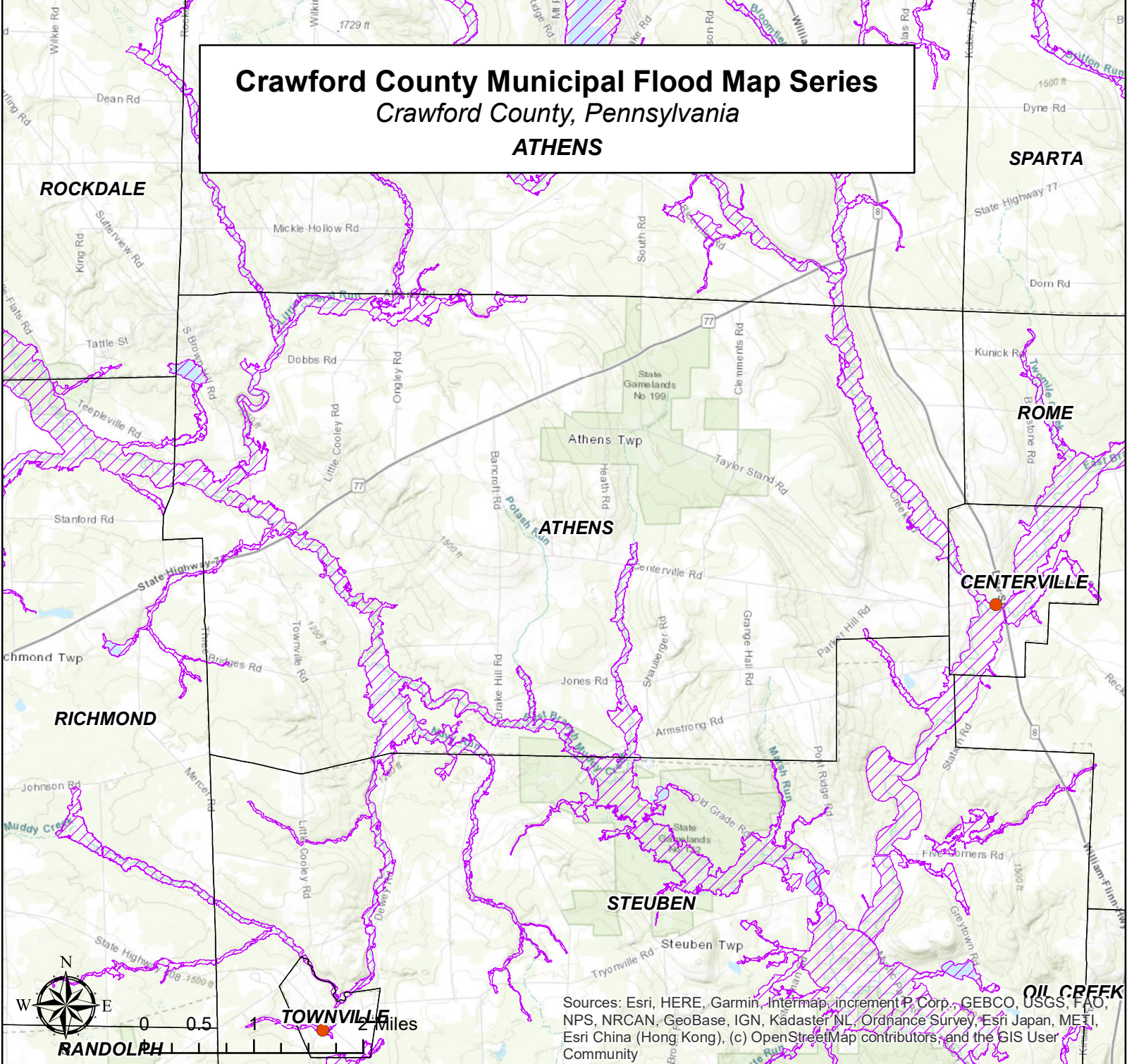
-  Electric Substation
-  Fire Department
-  Grocery Store
-  Hospital
-  Market
-  Police Department
-  Power Plant
-  Produce Market



Crawford County Municipal Flood Map Series




Crawford County, Pennsylvania

ATHENS



Sources: Esri, HERE, Garmin, Intermap, increment P. Corp., GEBCO, USGS, FAO, NPS, NRCAN, GeoBase, IGN, Kadaster NL, Ordnance Survey, Esri Japan, METI, Esri China (Hong Kong), (c) OpenStreetMap contributors, and the GIS User Community

Legend

-  Crawford County Boundary
-  Crawford County Municipalities
-  Crawford County Special Flood Hazard Area

Crawford County Community Lifelines

Community Lifeline Type:

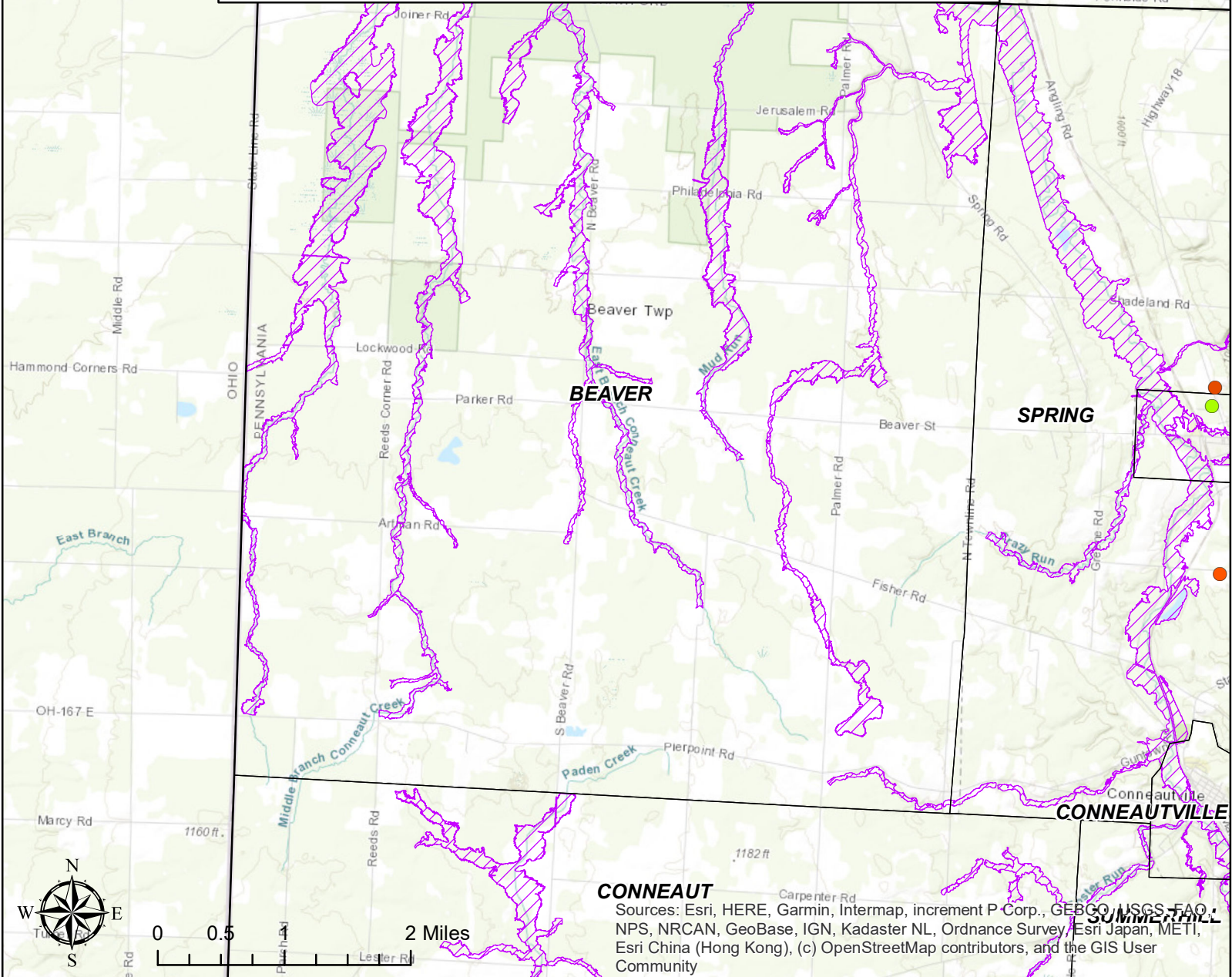
-  Electric Substation
-  Fire Department
-  Grocery Store
-  Hospital
-  Market
-  Police Department
-  Power Plant
-  Produce Market



Crawford County Municipal Flood Map Series




Crawford County, Pennsylvania

BEAVER



CONNEAUT
 Sources: Esri, HERE, Garmin, Intermap, increment P Corp., GEBCO, USGS, FAO, NPS, NRCAN, GeoBase, IGN, Kadaster NL, Ordnance Survey, Esri Japan, METI, Esri China (Hong Kong), (c) OpenStreetMap contributors, and the GIS User Community

Legend

-  Crawford County Boundary
-  Crawford County Municipalities
-  Crawford County Special Flood Hazard Area

Crawford County Community Lifelines

Community Lifeline Type:

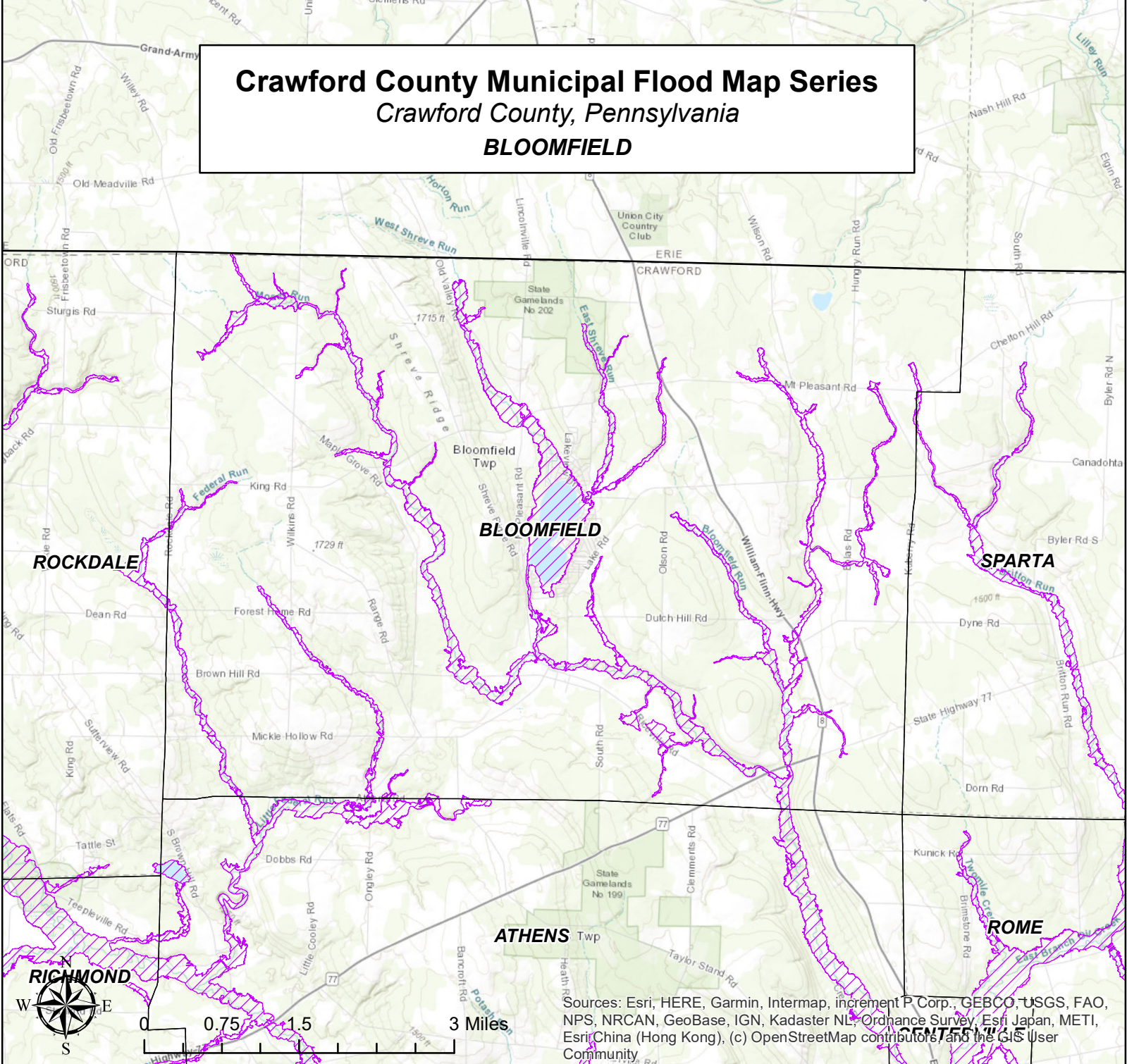
-  Electric Substation
-  Fire Department
-  Grocery Store
-  Hospital
-  Market
-  Police Department
-  Power Plant
-  Produce Market



Crawford County Municipal Flood Map Series




Crawford County, Pennsylvania

BLOOMFIELD



Sources: Esri, HERE, Garmin, Intermap, increment P Corp., GEBCO, USGS, FAO, NPS, NRCAN, GeoBase, IGN, Kadaster NL, Ordnance Survey, Esri Japan, METI, Esri China (Hong Kong), (c) OpenStreetMap contributors, and the GIS User Community

Legend

-  Crawford County Boundary
-  Crawford County Municipalities
-  Crawford County Special Flood Hazard Area

Crawford County Community Lifelines

Community Lifeline Type:

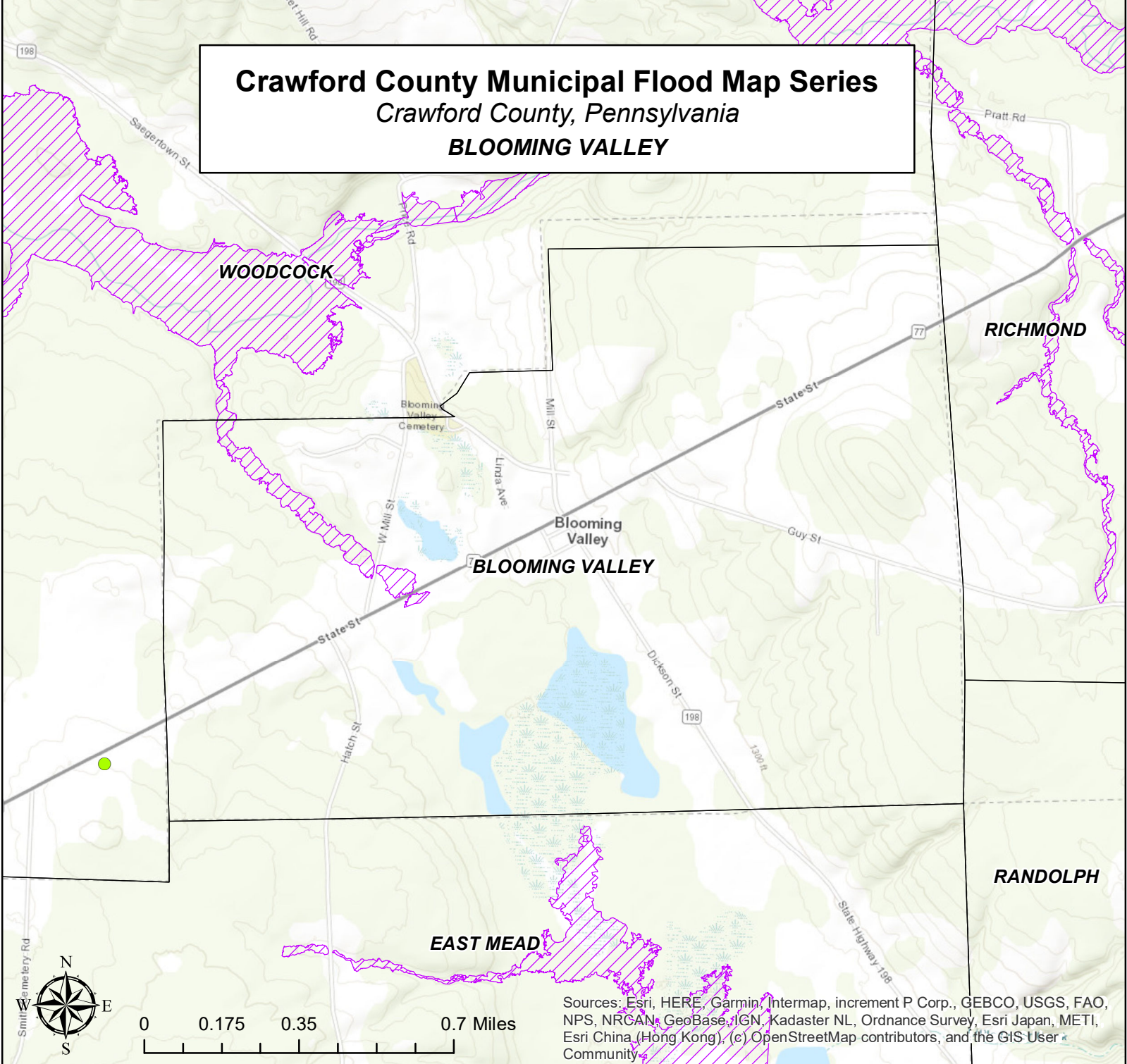
-  Electric Substation
-  Fire Department
-  Grocery Store
-  Hospital
-  Market
-  Police Department
-  Power Plant
-  Produce Market



Crawford County Municipal Flood Map Series




Crawford County, Pennsylvania

BLOOMING VALLEY



Sources: Esri, HERE, Garmin, Intermap, increment P Corp., GEBCO, USGS, FAO, NPS, NRCAN, GeoBase, IGN, Kadaster NL, Ordnance Survey, Esri Japan, METI, Esri China (Hong Kong), (c) OpenStreetMap contributors, and the GIS User Community

Legend

-  Crawford County Boundary
-  Crawford County Municipalities
-  Crawford County Special Flood Hazard Area

Crawford County Community Lifelines

Community Lifeline Type:

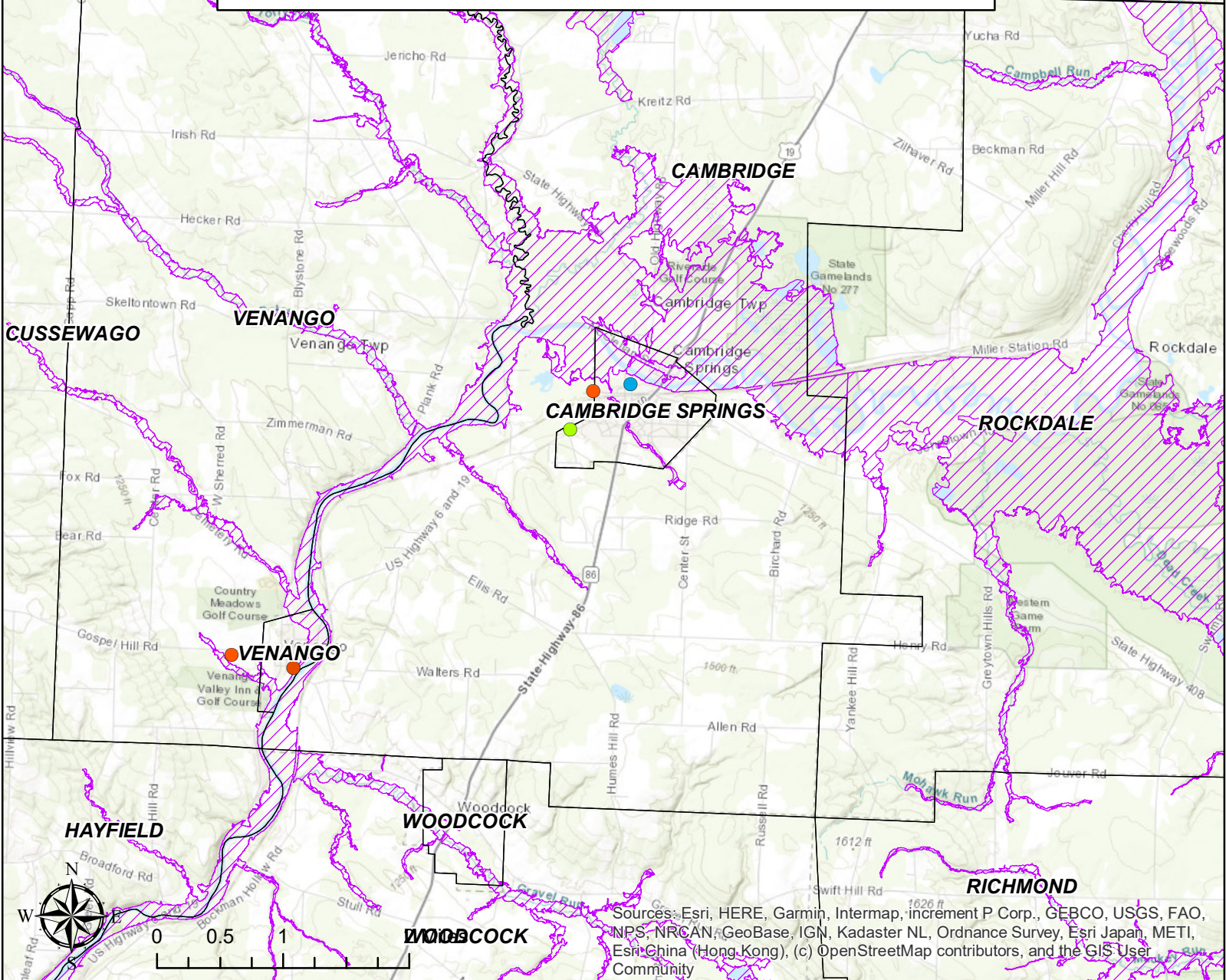
-  Electric Substation
-  Fire Department
-  Grocery Store
-  Hospital
-  Market
-  Police Department
-  Power Plant
-  Produce Market



Crawford County Municipal Flood Map Series




Crawford County, Pennsylvania

CAMBRIDGE



Sources: Esri, HERE, Garmin, Intermap, increment P Corp., GEBCO, USGS, FAO, NPS, NRCAN, GeoBase, IGN, Kadaster NL, Ordnance Survey, Esri Japan, METI, Esri China (Hong Kong), (c) OpenStreetMap contributors, and the GIS User Community

Legend

-  Crawford County Boundary
-  Crawford County Municipalities
-  Crawford County Special Flood Hazard Area

Crawford County Community Lifelines

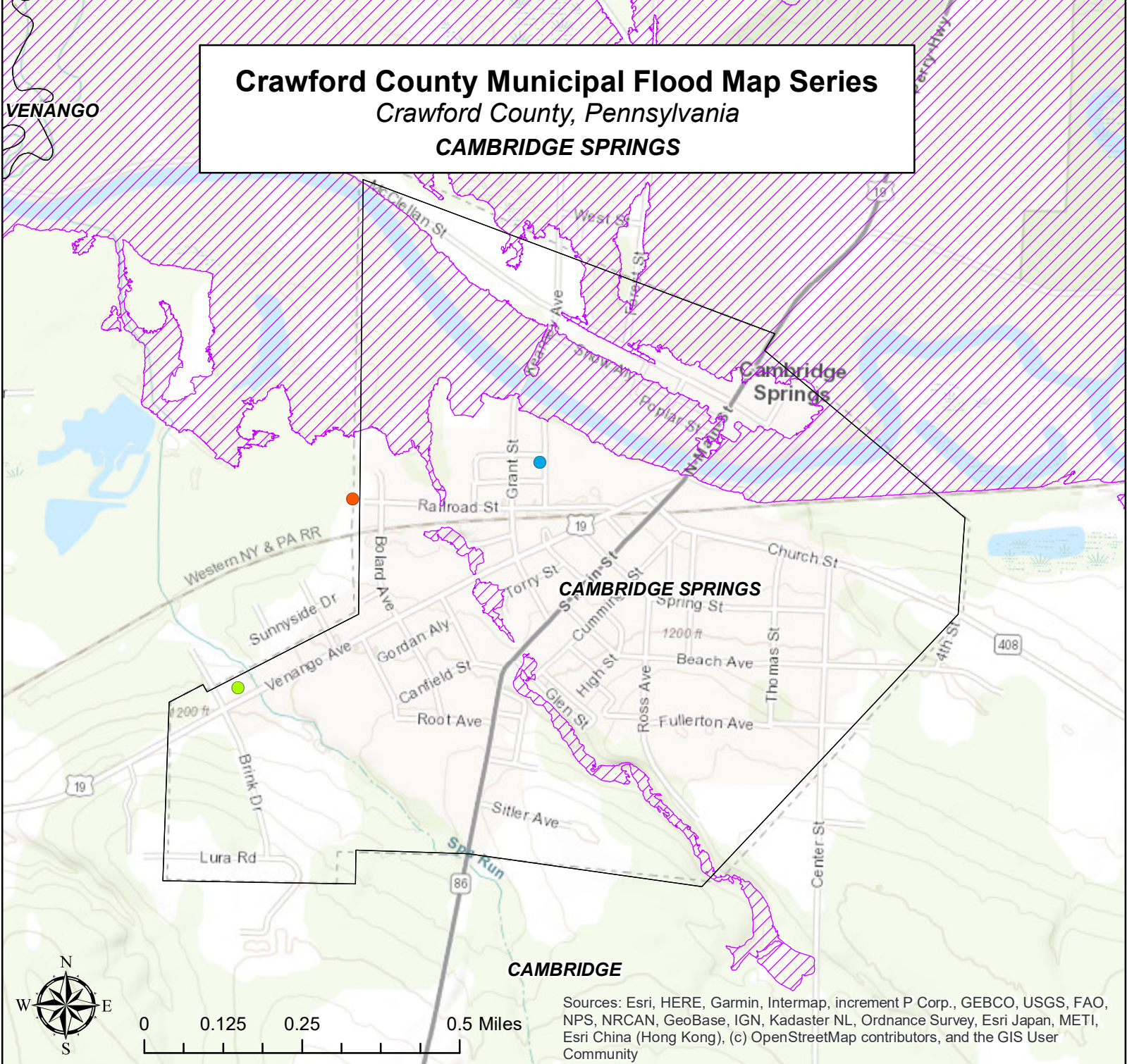
Community Lifeline Type:

-  Electric Substation
-  Fire Department
-  Grocery Store
-  Hospital
-  Market
-  Police Department
-  Power Plant
-  Produce Market



Crawford County Municipal Flood Map Series

Crawford County, Pennsylvania
CAMBRIDGE SPRINGS



Sources: Esri, HERE, Garmin, Intermap, increment P Corp., GEBCO, USGS, FAO, NPS, NRCAN, GeoBase, IGN, Kadaster NL, Ordnance Survey, Esri Japan, METI, Esri China (Hong Kong), (c) OpenStreetMap contributors, and the GIS User Community

Legend

- Crawford County Boundary
- Crawford County Municipalities
- Crawford County Special Flood Hazard Area

Crawford County Community Lifelines

Community Lifeline Type:

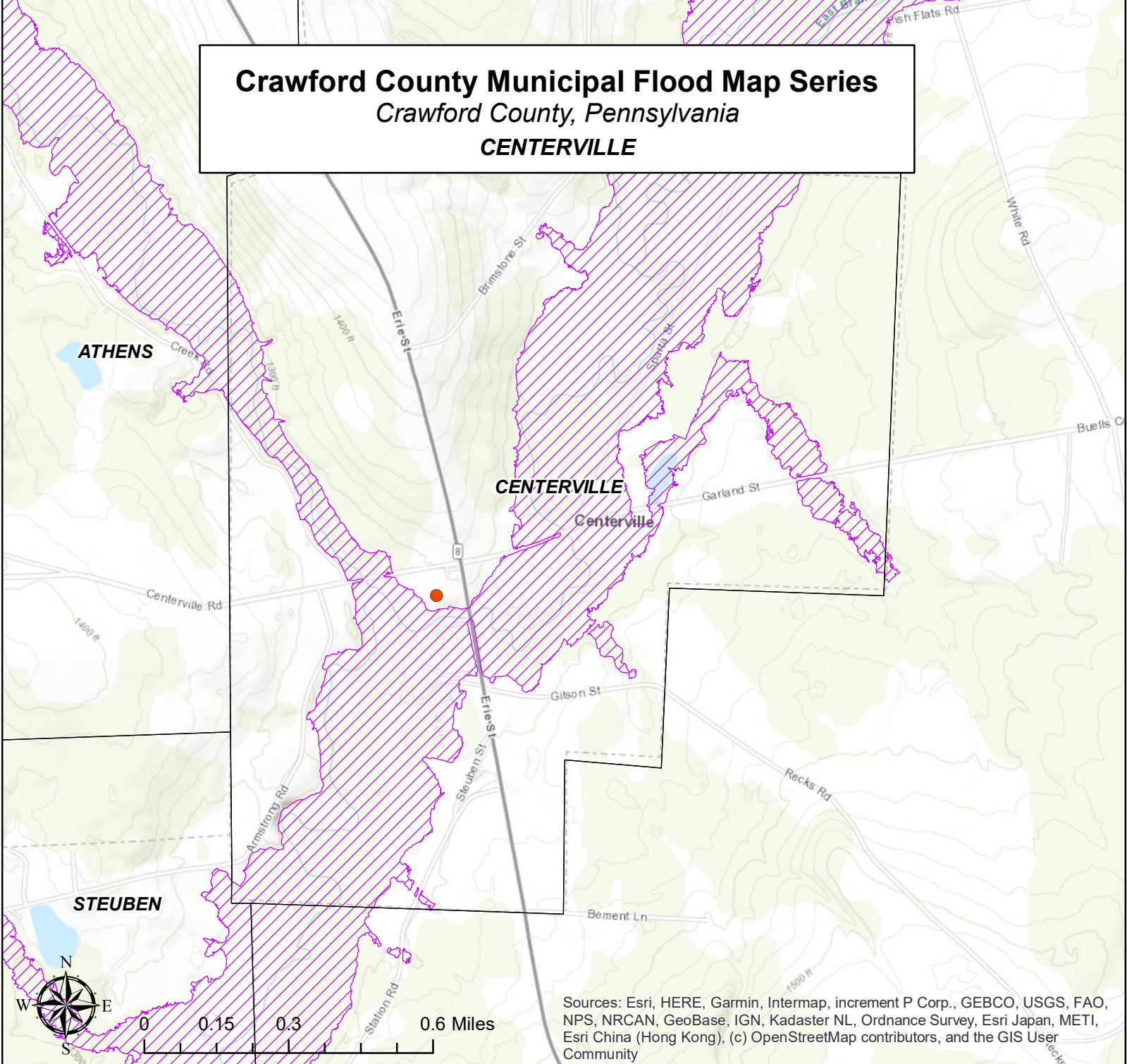
- Electric Substation
- Fire Department
- Grocery Store
- Hospital
- Market
- Police Department
- Power Plant
- Produce Market



Crawford County Municipal Flood Map Series




Crawford County, Pennsylvania

CENTERVILLE



Sources: Esri, HERE, Garmin, Intermap, increment P Corp., GEBCO, USGS, FAO, NPS, NRCAN, GeoBase, IGN, Kadaster NL, Ordnance Survey, Esri Japan, METI, Esri China (Hong Kong), (c) OpenStreetMap contributors, and the GIS User Community

Legend

-  Crawford County Boundary
-  Crawford County Municipalities
-  Crawford County Special Flood Hazard Area

Crawford County Community Lifelines

Community Lifeline Type:

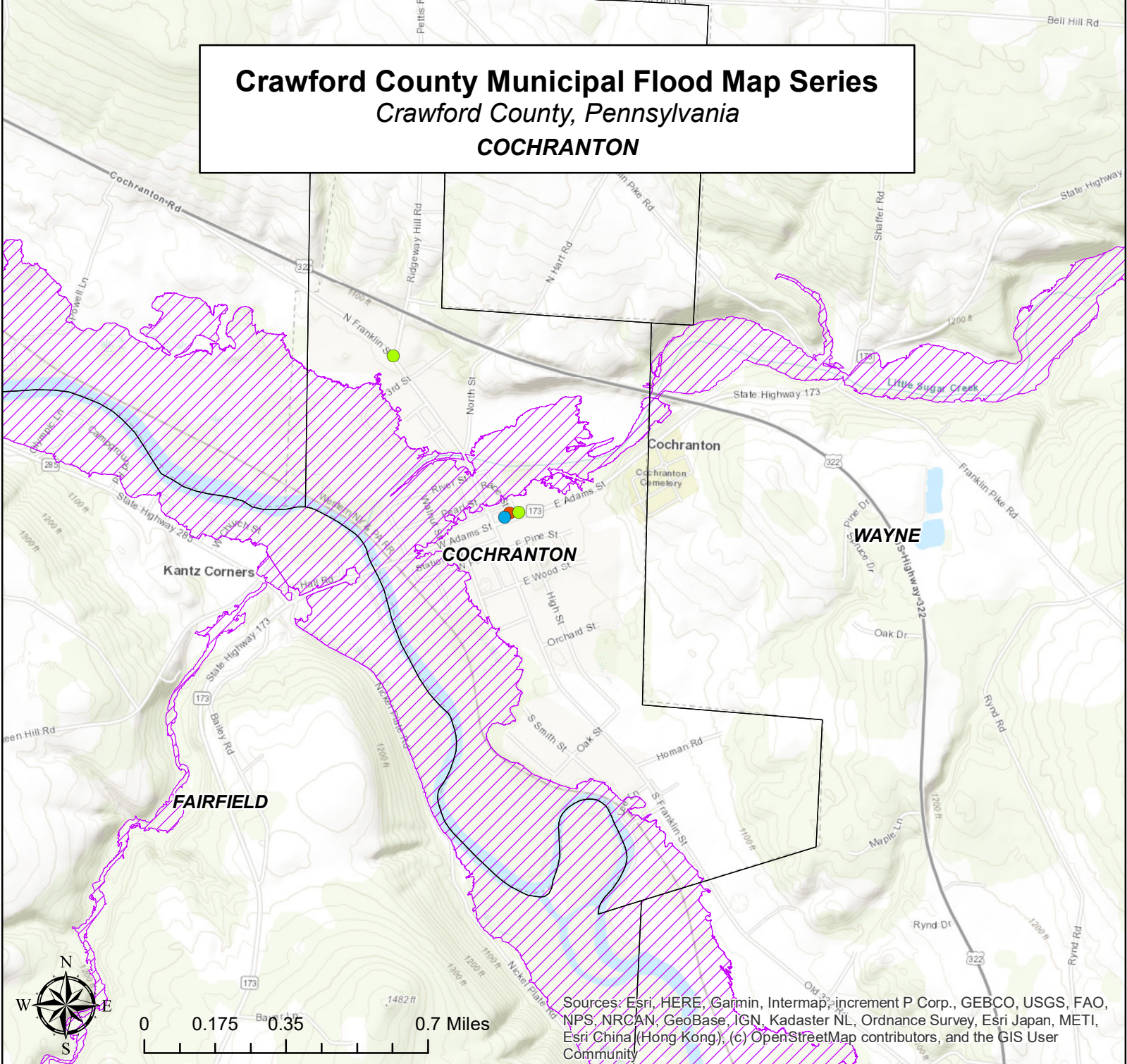
-  Electric Substation
-  Fire Department
-  Grocery Store
-  Hospital
-  Market
-  Police Department
-  Power Plant
-  Produce Market



Crawford County Municipal Flood Map Series




Crawford County, Pennsylvania

COCHRANTON



Sources: Esri, HERE, Garmin, Intermap, increment P Corp., GEBCO, USGS, FAO, NPS, NRCAN, GeoBase, IGN, Kadaster NL, Ordnance Survey, Esri Japan, METI, Esri China (Hong Kong), (c) OpenStreetMap contributors, and the GIS User Community

Legend

-  Crawford County Boundary
-  Crawford County Municipalities
-  Crawford County Special Flood Hazard Area

Crawford County Community Lifelines

Community Lifeline Type:

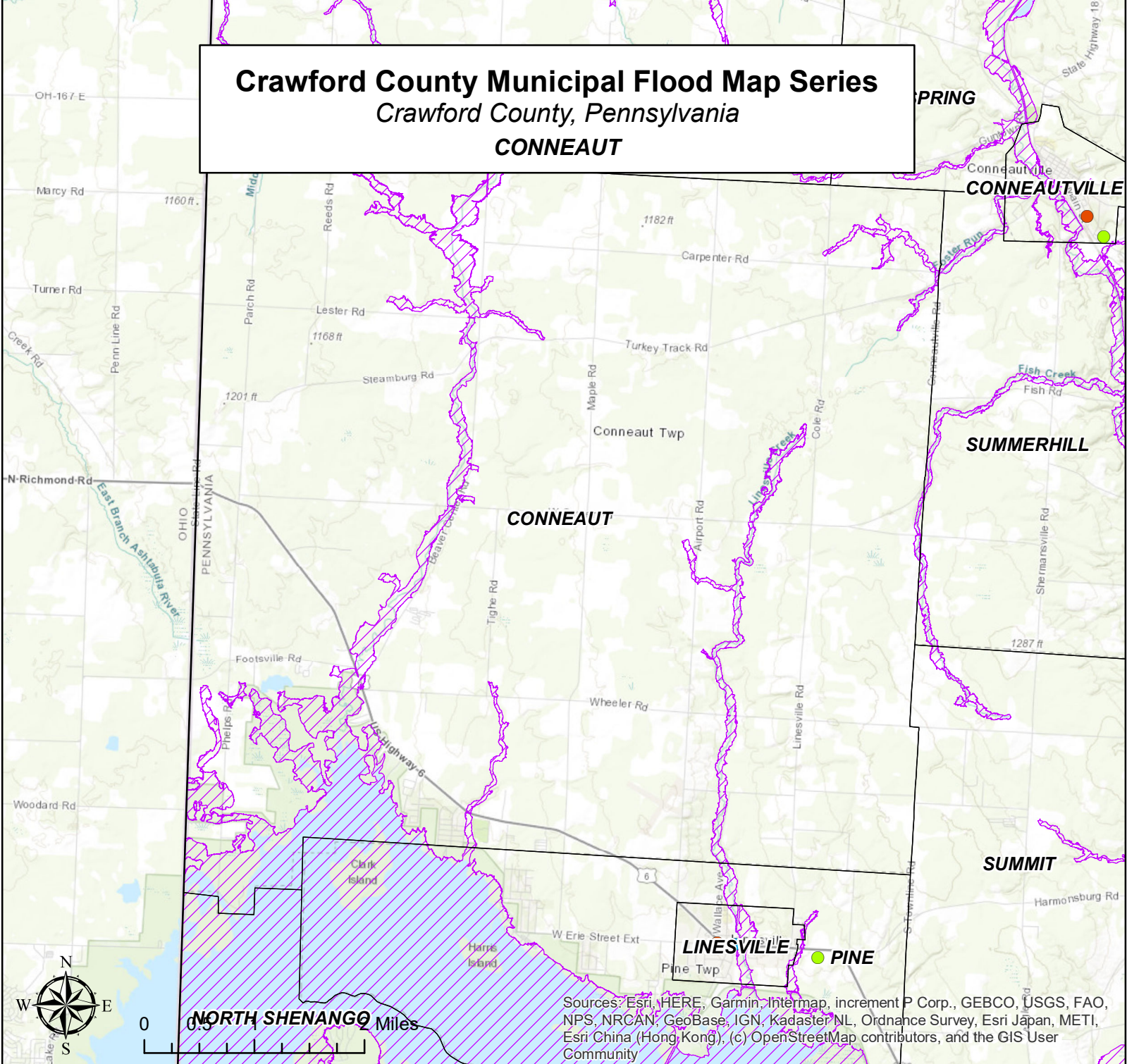
-  Electric Substation
-  Fire Department
-  Grocery Store
-  Hospital
-  Market
-  Police Department
-  Power Plant
-  Produce Market



Crawford County Municipal Flood Map Series




Crawford County, Pennsylvania

CONNEAUT



Sources: Esri, HERE, Garmin, Intermap, increment P Corp., GEBCO, USGS, FAO, NPS, NRCAN, Geobase, IGN, Kadaster NL, Ordnance Survey, Esri Japan, METI, Esri China (Hong Kong), (c) OpenStreetMap contributors, and the GIS User Community

Legend

-  Crawford County Boundary
-  Crawford County Municipalities
-  Crawford County Special Flood Hazard Area

Crawford County Community Lifelines

Community Lifeline Type:

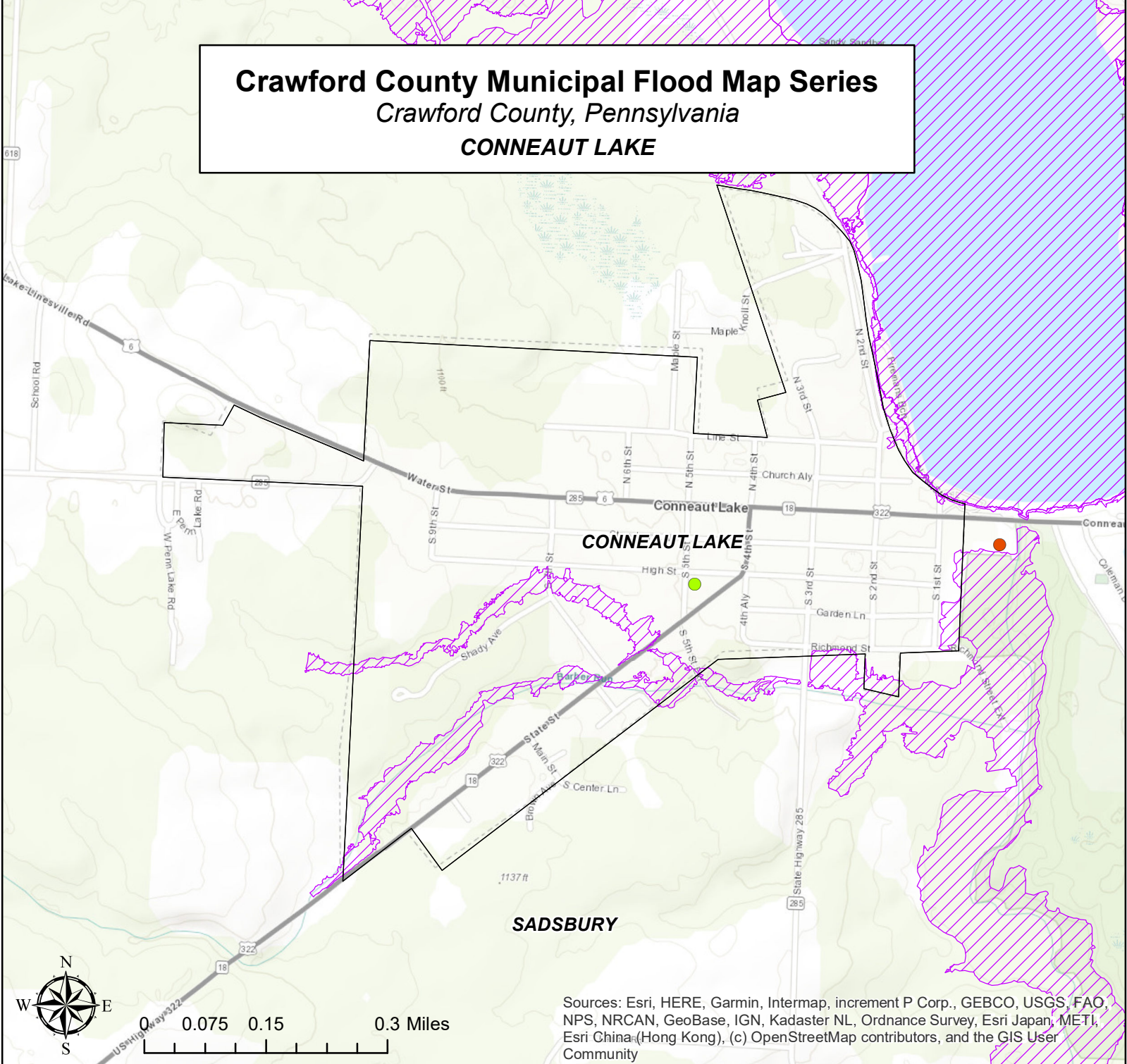
-  Electric Substation
-  Fire Department
-  Grocery Store
-  Hospital
-  Market
-  Police Department
-  Power Plant
-  Produce Market



Crawford County Municipal Flood Map Series




Crawford County, Pennsylvania

CONNEAUT LAKE



Sources: Esri, HERE, Garmin, Intermap, increment P Corp., GEBCO, USGS, FAO, NPS, NRCAN, GeoBase, IGN, Kadaster NL, Ordnance Survey, Esri Japan, METI, Esri China (Hong Kong), (c) OpenStreetMap contributors, and the GIS User Community

Legend

-  Crawford County Boundary
-  Crawford County Municipalities
-  Crawford County Special Flood Hazard Area

Crawford County Community Lifelines

Community Lifeline Type:

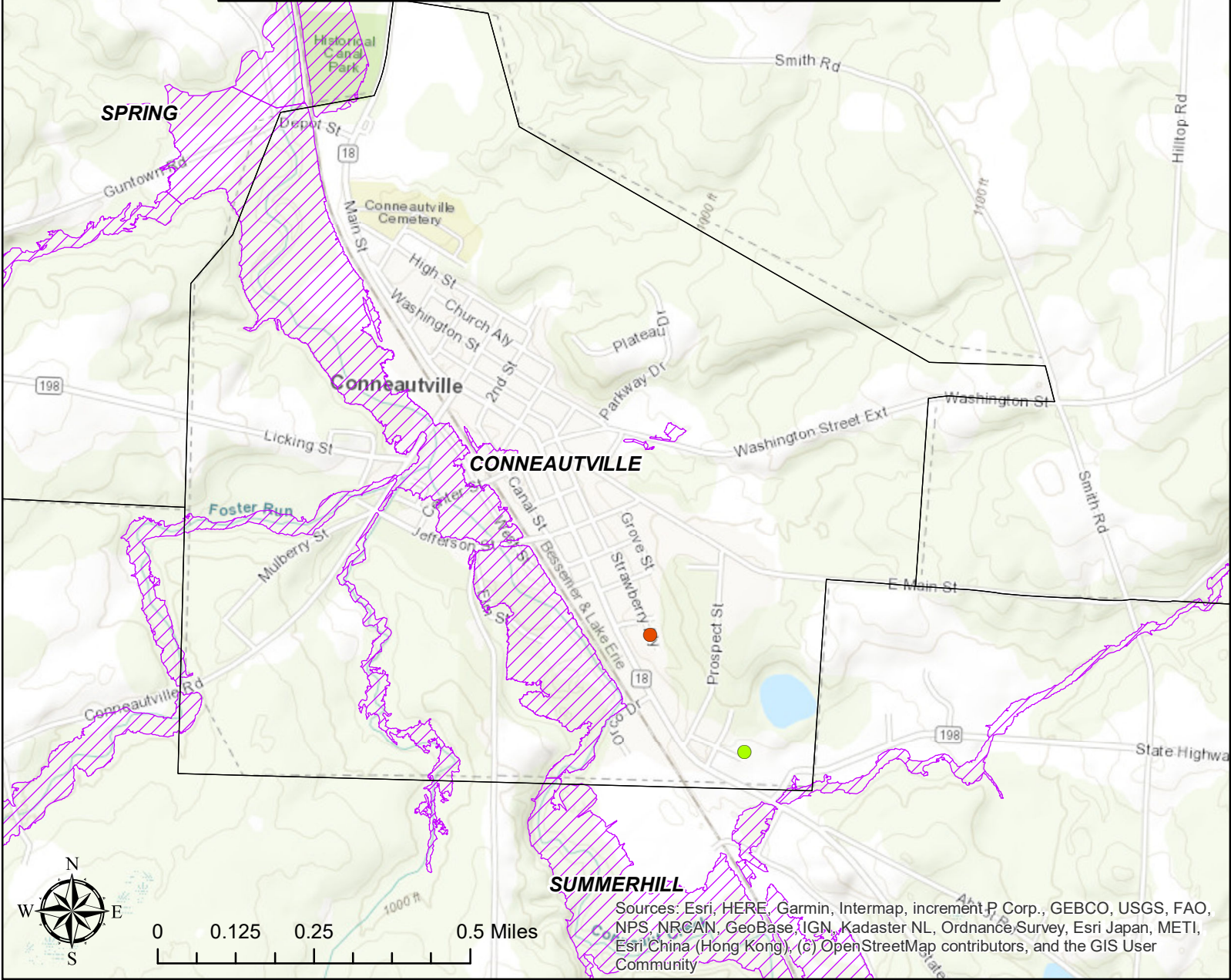
-  Electric Substation
-  Fire Department
-  Grocery Store
-  Hospital
-  Market
-  Police Department
-  Power Plant
-  Produce Market



Crawford County Municipal Flood Map Series




Crawford County, Pennsylvania

CONNEAUTVILLE



Sources: Esri, HERE, Garmin, Intermap, increment P Corp., GEBCO, USGS, FAO, NPS, NRCAN, GeoBase, IGN, Kadaster NL, Ordnance Survey, Esri Japan, METI, Esri China (Hong Kong), (c) OpenStreetMap contributors, and the GIS User Community

Legend

-  Crawford County Boundary
-  Crawford County Municipalities
-  Crawford County Special Flood Hazard Area

Crawford County Community Lifelines

Community Lifeline Type:

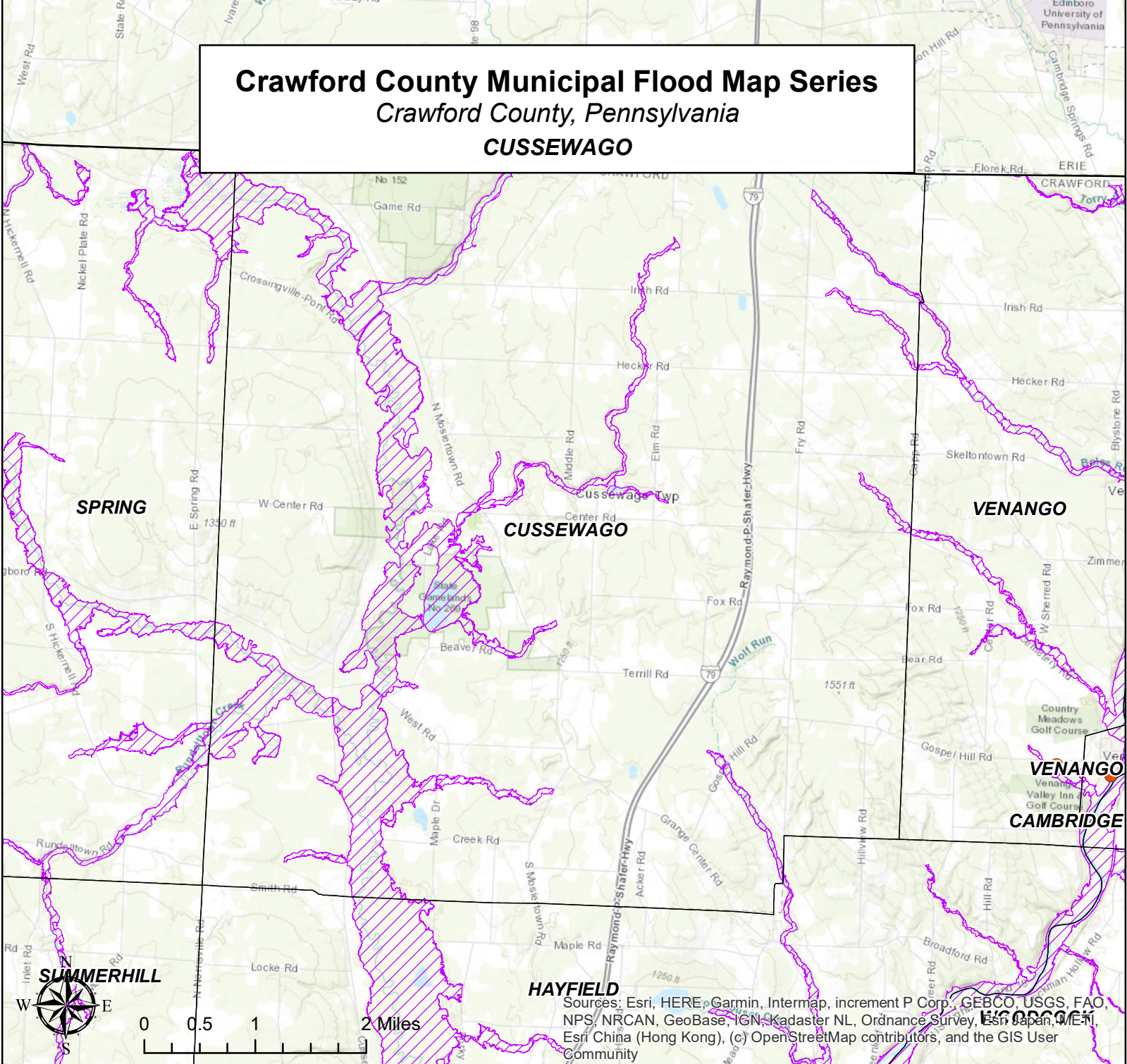
-  Electric Substation
-  Fire Department
-  Grocery Store
-  Hospital
-  Market
-  Police Department
-  Power Plant
-  Produce Market



Crawford County Municipal Flood Map Series




Crawford County, Pennsylvania

CUSSEWAGO



Sources: Esri, HERE, Garmin, Intermap, increment P Corp., GEBCO, USGS, FAO, NPS, NRCAN, GeoBase, IGN, Kadaster NL, Ordnance Survey, Esri Japan, METI, Esri China (Hong Kong), (c) OpenStreetMap contributors, and the GIS User Community

Legend

-  Crawford County Boundary
-  Crawford County Municipalities
-  Crawford County Special Flood Hazard Area

Crawford County Community Lifelines

Community Lifeline Type:

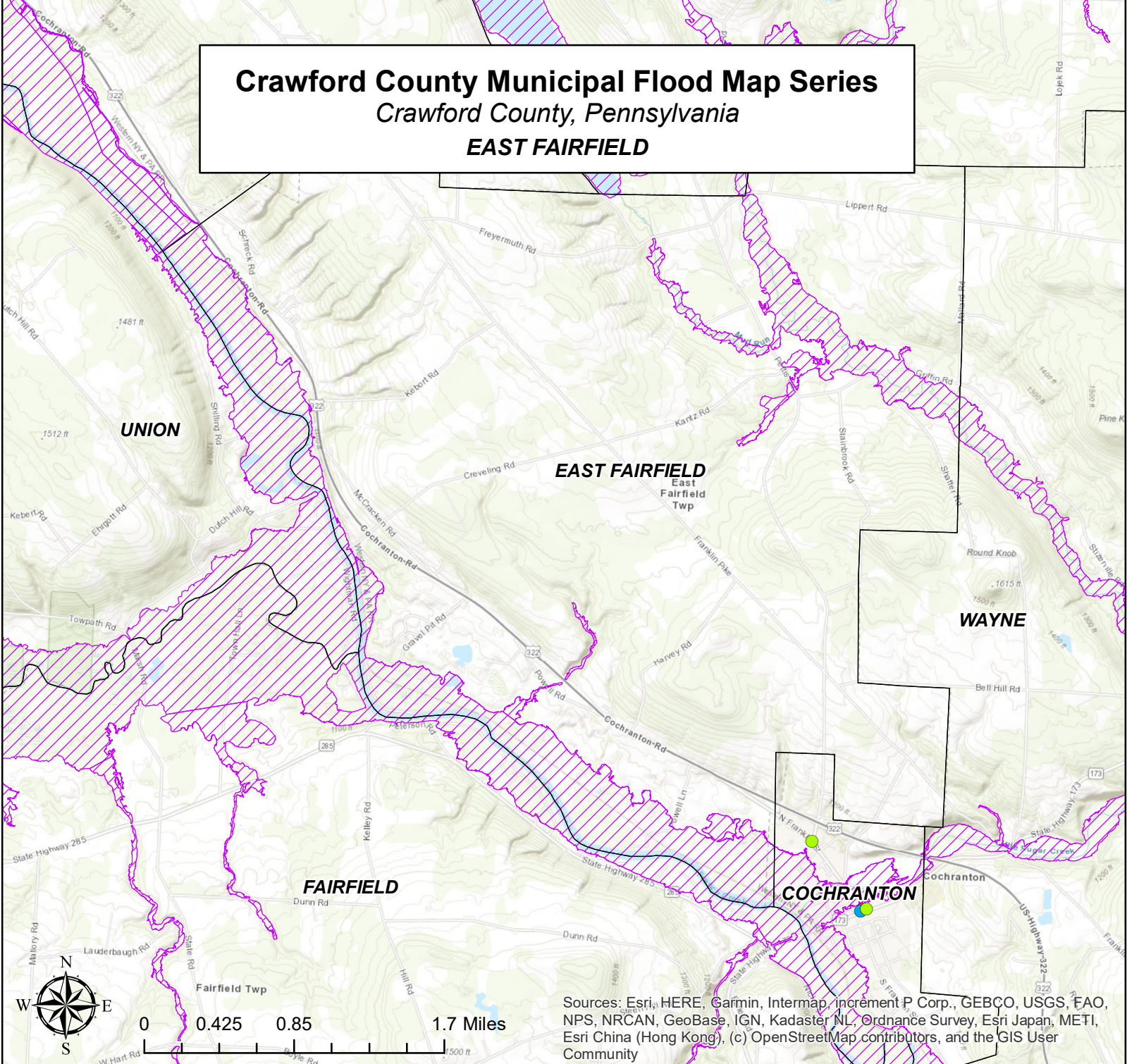
-  Electric Substation
-  Fire Department
-  Grocery Store
-  Hospital
-  Market
-  Police Department
-  Power Plant
-  Produce Market






Crawford County Municipal Flood Map Series

Crawford County, Pennsylvania

EAST FAIRFIELD



Legend

-  Crawford County Boundary
-  Crawford County Municipalities
-  Crawford County Special Flood Hazard Area

Crawford County Community Lifelines

Community Lifeline Type:

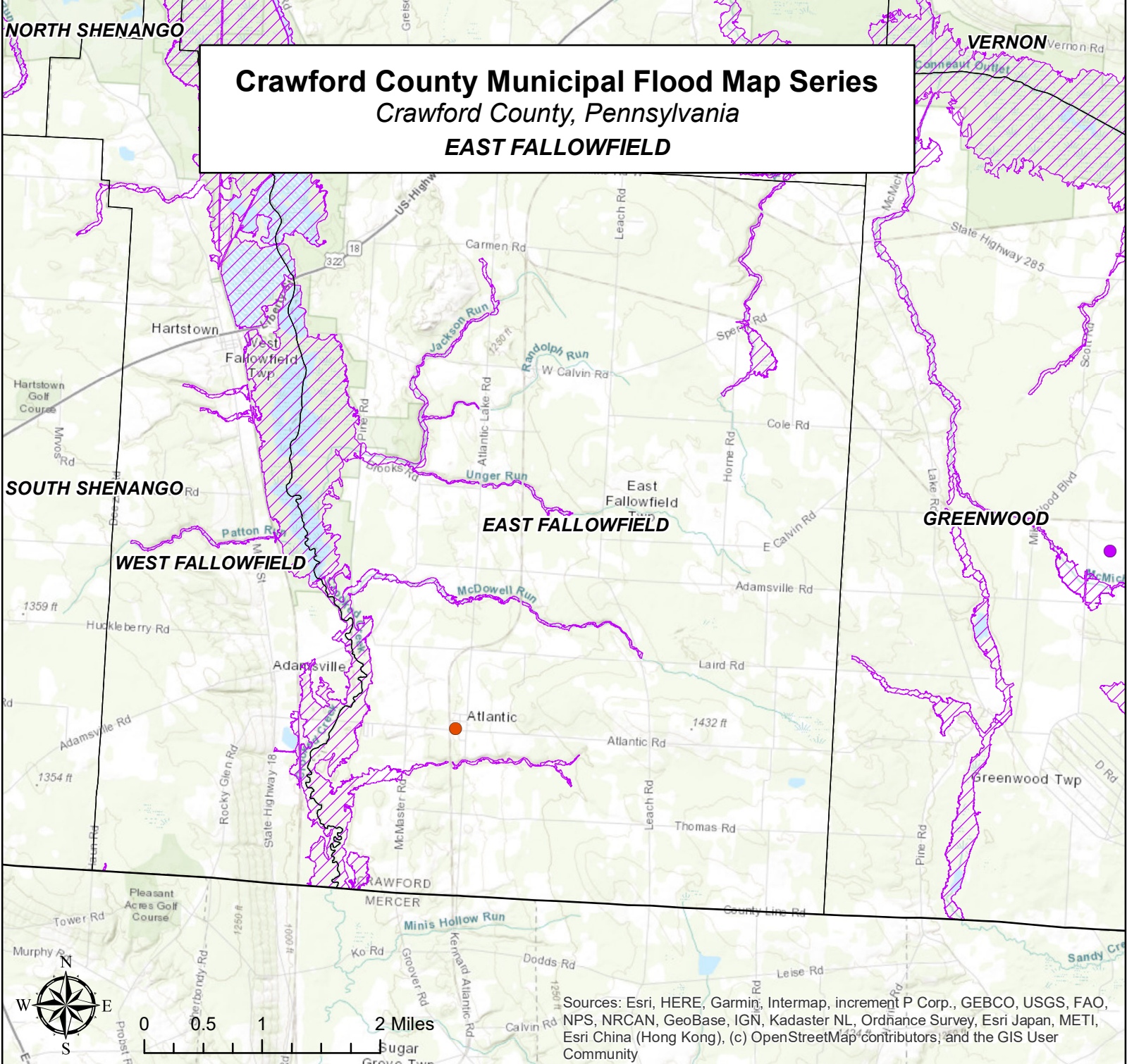
-  Electric Substation
-  Fire Department
-  Grocery Store
-  Hospital
-  Market
-  Police Department
-  Power Plant
-  Produce Market



Crawford County Municipal Flood Map Series




Crawford County, Pennsylvania

EAST FALLOWFIELD



Sources: Esri, HERE, Garmin, Intermap, increment P Corp., GEBCO, USGS, FAO, NPS, NRCAN, GeoBase, IGN, Kadaster NL, Ordnance Survey, Esri Japan, METI, Esri China (Hong Kong), (c) OpenStreetMap contributors, and the GIS User Community

Legend

-  Crawford County Boundary
-  Crawford County Municipalities
-  Crawford County Special Flood Hazard Area

Crawford County Community Lifelines

Community Lifeline Type:

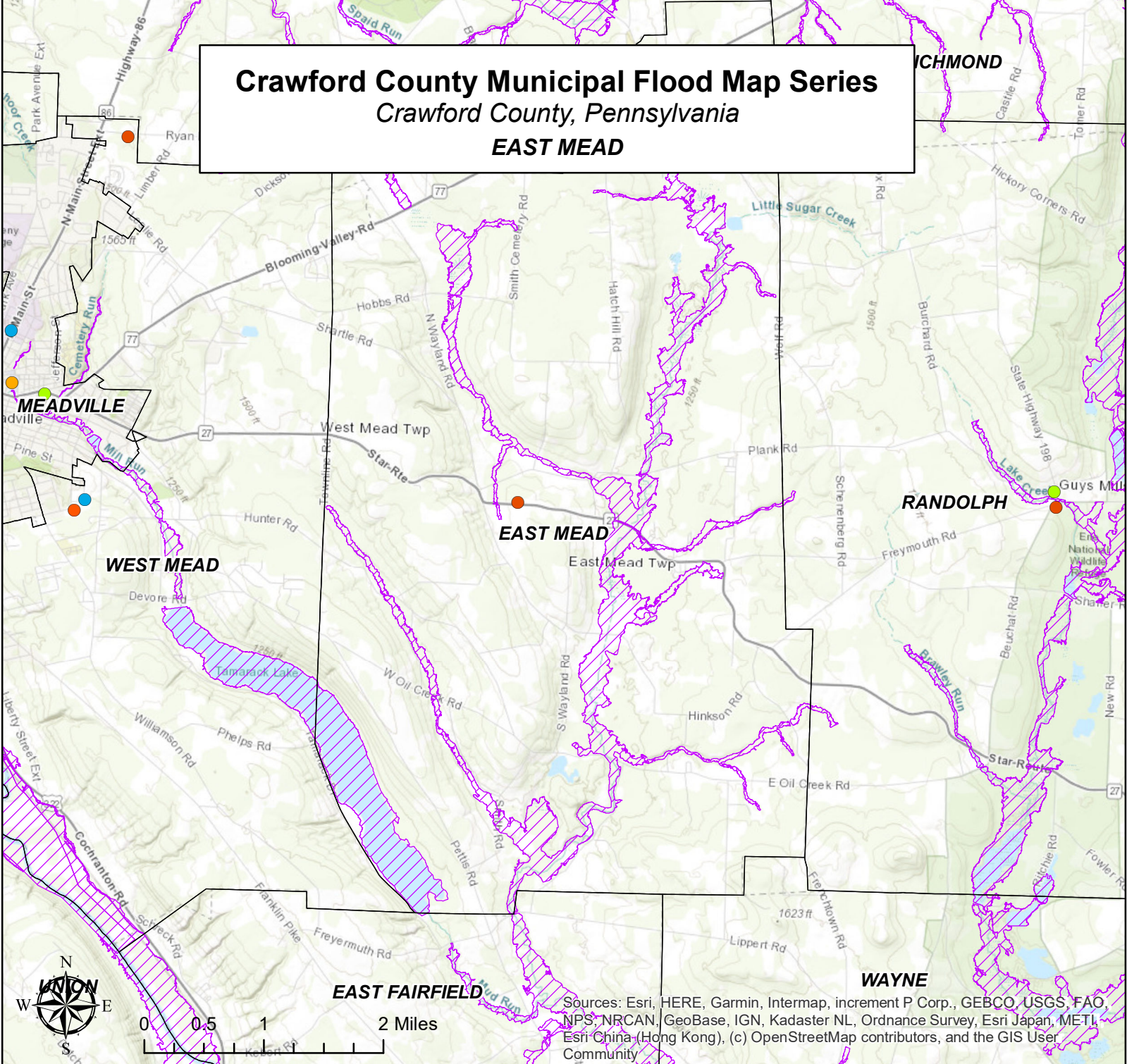
-  Electric Substation
-  Fire Department
-  Grocery Store
-  Hospital
-  Market
-  Police Department
-  Power Plant
-  Produce Market



Crawford County Municipal Flood Map Series

Crawford County, Pennsylvania

EAST MEAD



Sources: Esri, HERE, Garmin, Intermap, increment P Corp., GEBCO, USGS, FAO, NPS, NRCAN, GeoBase, IGN, Kadaster NL, Ordnance Survey, Esri Japan, METI, Esri China (Hong Kong), (c) OpenStreetMap contributors, and the GIS User Community

Legend

- Crawford County Boundary
- Crawford County Municipalities
- Crawford County Special Flood Hazard Area

Crawford County Community Lifelines

Community Lifeline Type:

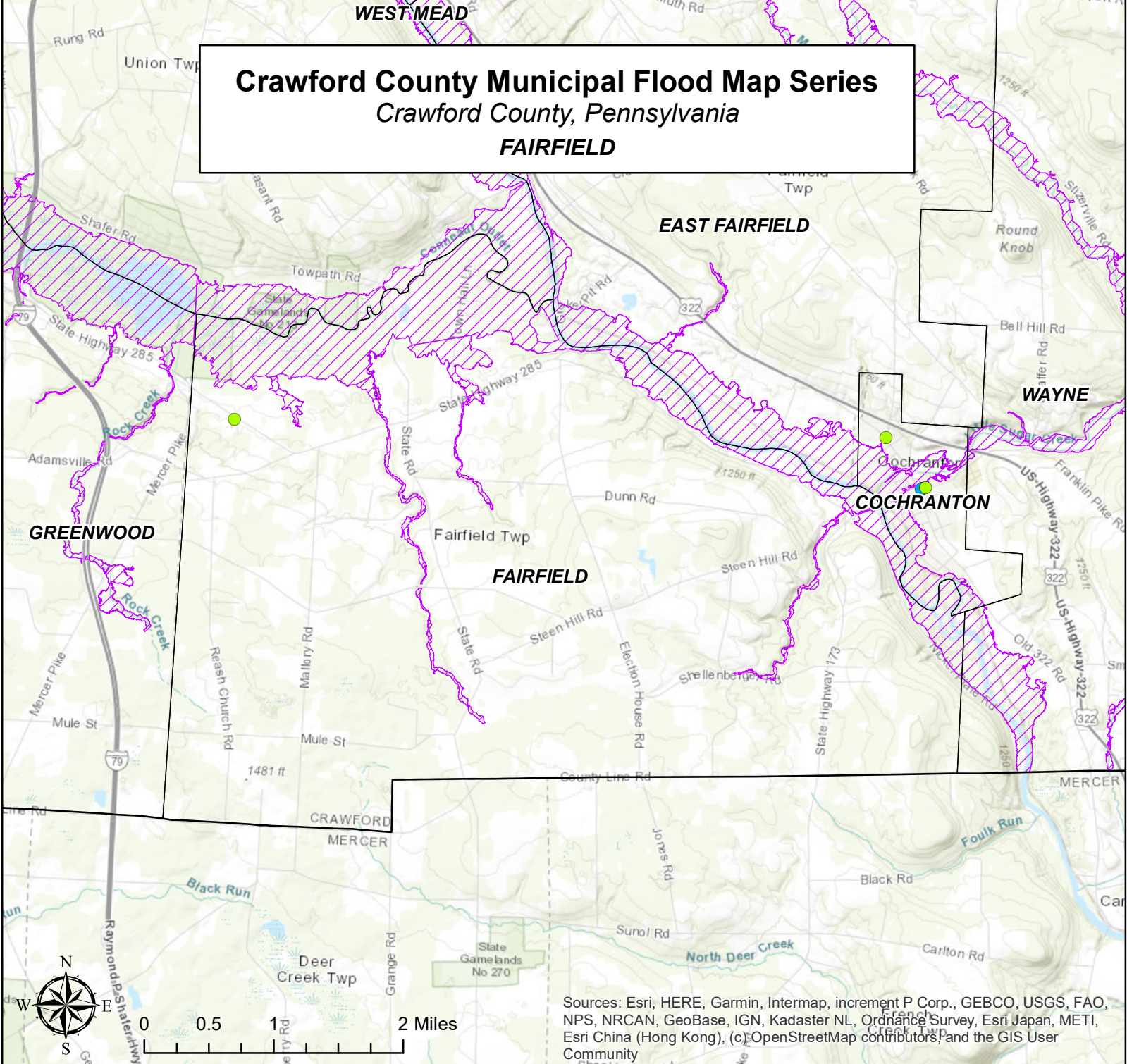
- Electric Substation
- Fire Department
- Grocery Store
- Hospital
- Market
- Police Department
- Power Plant
- Produce Market



Crawford County Municipal Flood Map Series

Crawford County, Pennsylvania

FAIRFIELD



Sources: Esri, HERE, Garmin, Intermap, increment P Corp., GEBCO, USGS, FAO, NPS, NRCAN, GeoBase, IGN, Kadaster NL, Ordnance Survey, Esri Japan, METI, Esri China (Hong Kong), (c) OpenStreetMap contributors, and the GIS User Community

Legend

- Crawford County Boundary
- Crawford County Municipalities
- Crawford County Special Flood Hazard Area

Crawford County Community Lifelines

Community Lifeline Type:

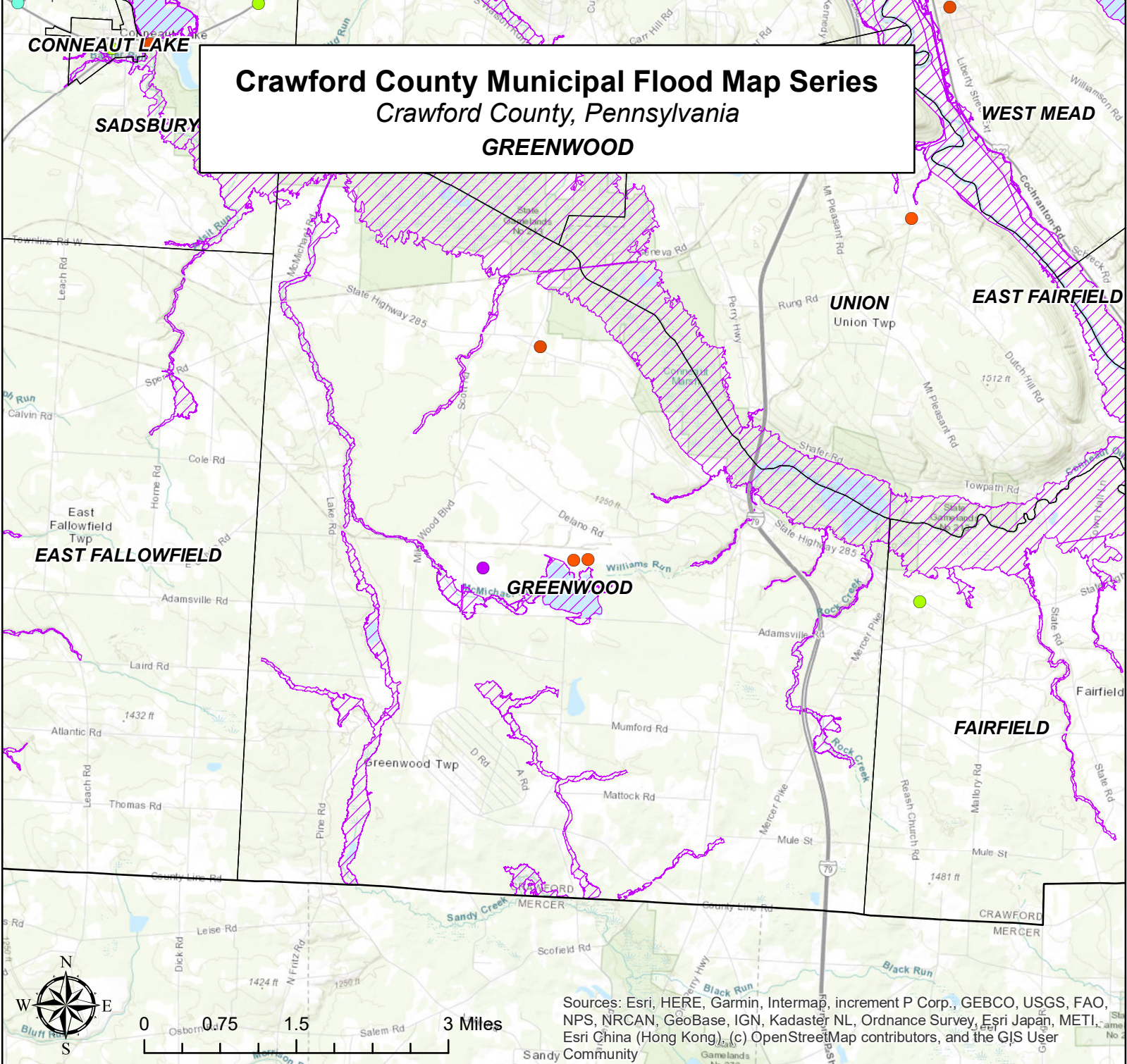
- Electric Substation
- Fire Department
- Grocery Store
- Hospital
- Market
- Police Department
- Power Plant
- Produce Market



Crawford County Municipal Flood Map Series




Crawford County, Pennsylvania

GREENWOOD



Sources: Esri, HERE, Garmin, Intermap, increment P Corp., GEBCO, USGS, FAO, NPS, NRCAN, GeoBase, IGN, Kadaster NL, Ordnance Survey, Esri Japan, METI, Esri China (Hong Kong), (c) OpenStreetMap contributors, and the GIS User

Legend

-  Crawford County Boundary
-  Crawford County Municipalities
-  Crawford County Special Flood Hazard Area

Crawford County Community Lifelines

Community Lifeline Type:

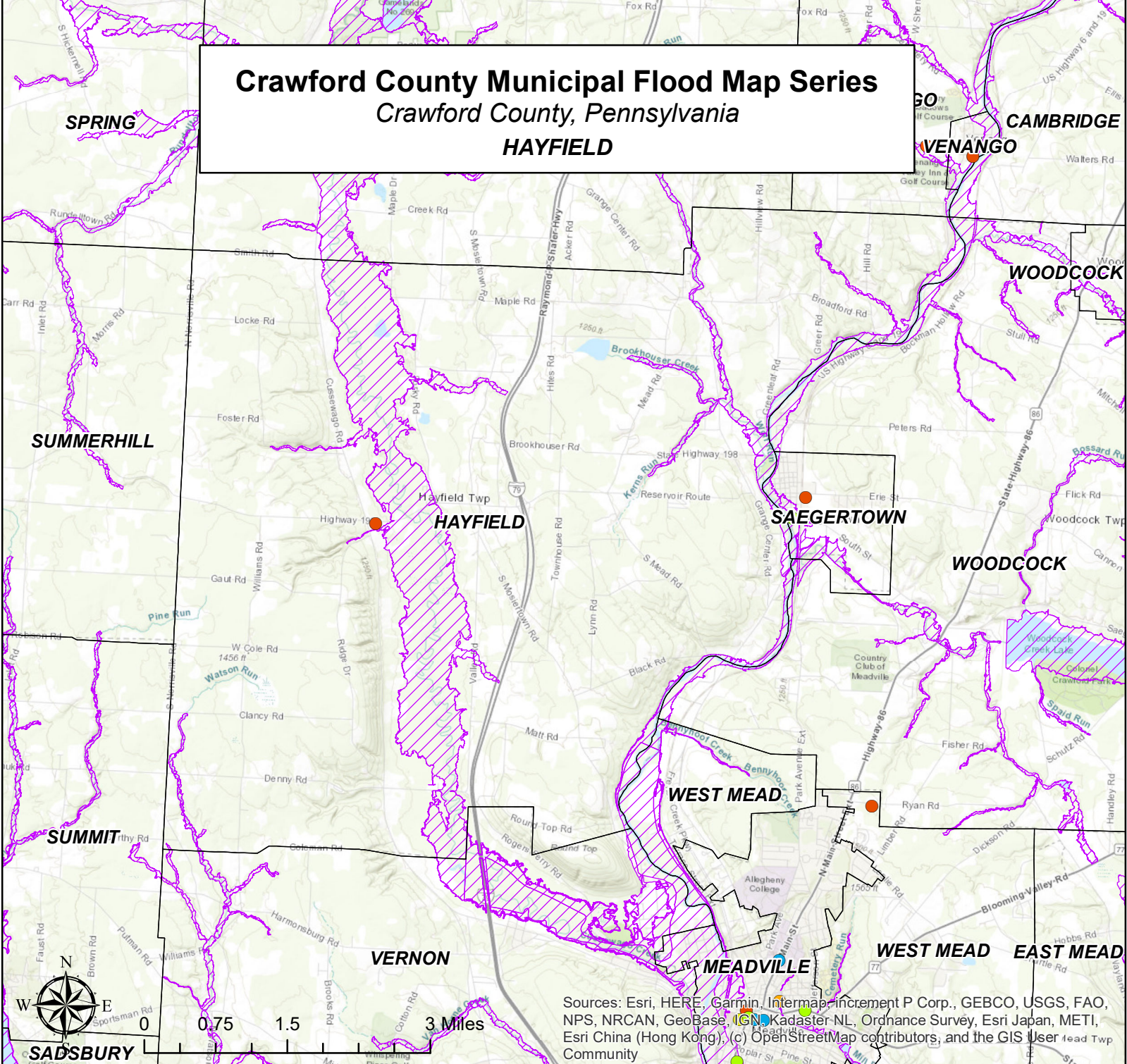
-  Electric Substation
-  Fire Department
-  Grocery Store
-  Hospital
-  Market
-  Police Department
-  Power Plant
-  Produce Market



Crawford County Municipal Flood Map Series




Crawford County, Pennsylvania

HAYFIELD



Sources: Esri, HERE, Garmin, Intermap, increment P Corp., GEBCO, USGS, FAO, NPS, NRCAN, Geobase, IGN, Kadaster-NL, Ordnance Survey, Esri Japan, METI, Esri China (Hong Kong), (c) OpenStreetMap contributors, and the GIS User Community

Legend

-  Crawford County Boundary
-  Crawford County Municipalities
-  Crawford County Special Flood Hazard Area

Crawford County Community Lifelines

Community Lifeline Type:

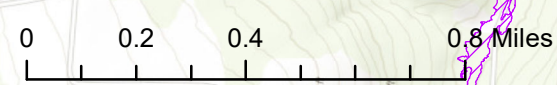
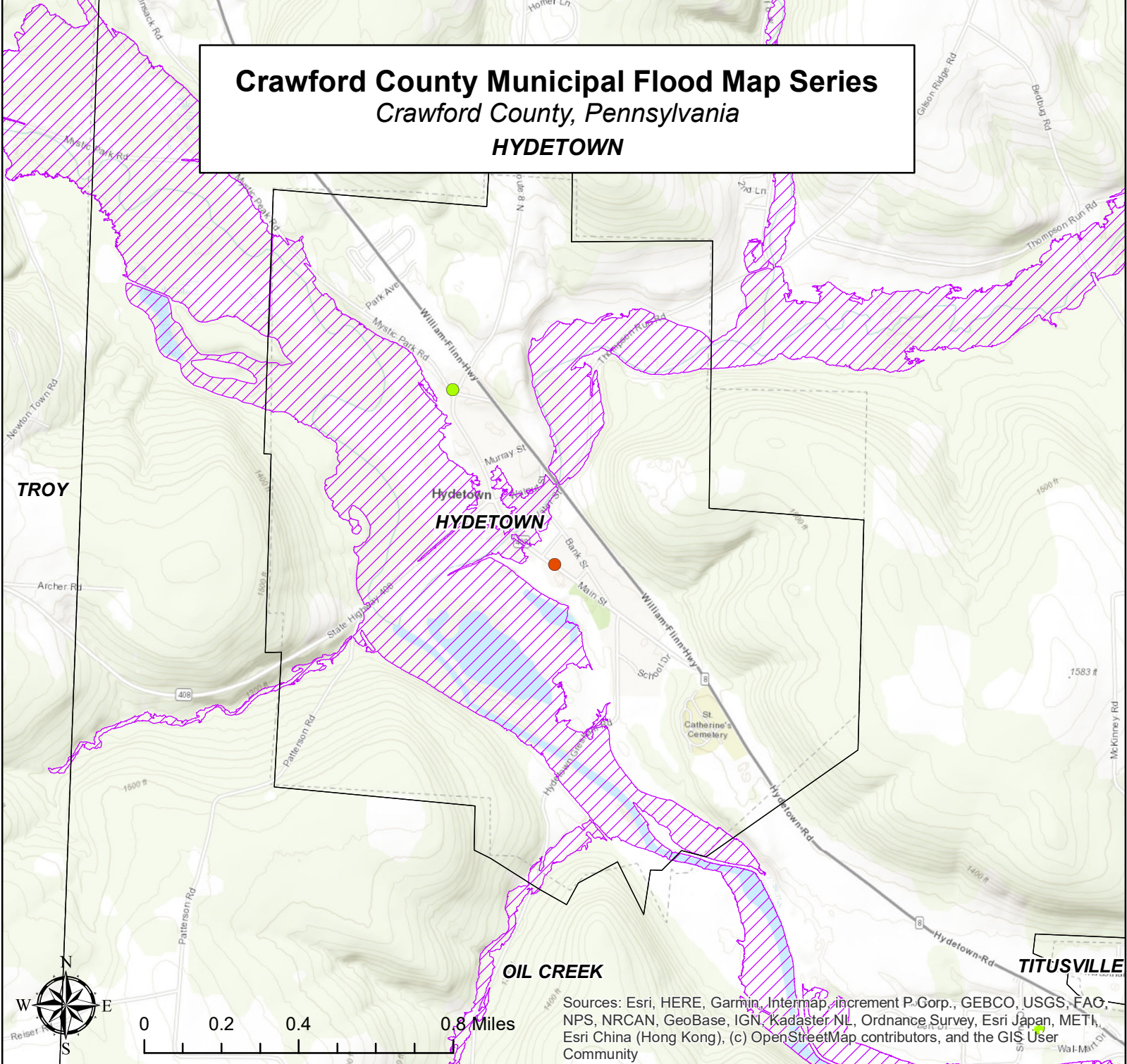
-  Electric Substation
-  Fire Department
-  Grocery Store
-  Hospital
-  Market
-  Police Department
-  Power Plant
-  Produce Market



Crawford County Municipal Flood Map Series




Crawford County, Pennsylvania

HYDETOWN



Sources: Esri, HERE, Garmin, Intermap, increment P.Corp., GEBCO, USGS, FAO, NPS, NRCAN, GeoBase, IGN, Kadaster NL, Ordnance Survey, Esri Japan, METI, Esri China (Hong Kong), (c) OpenStreetMap contributors, and the GIS User Community

Legend

-  Crawford County Boundary
-  Crawford County Municipalities
-  Crawford County Special Flood Hazard Area

Crawford County Community Lifelines

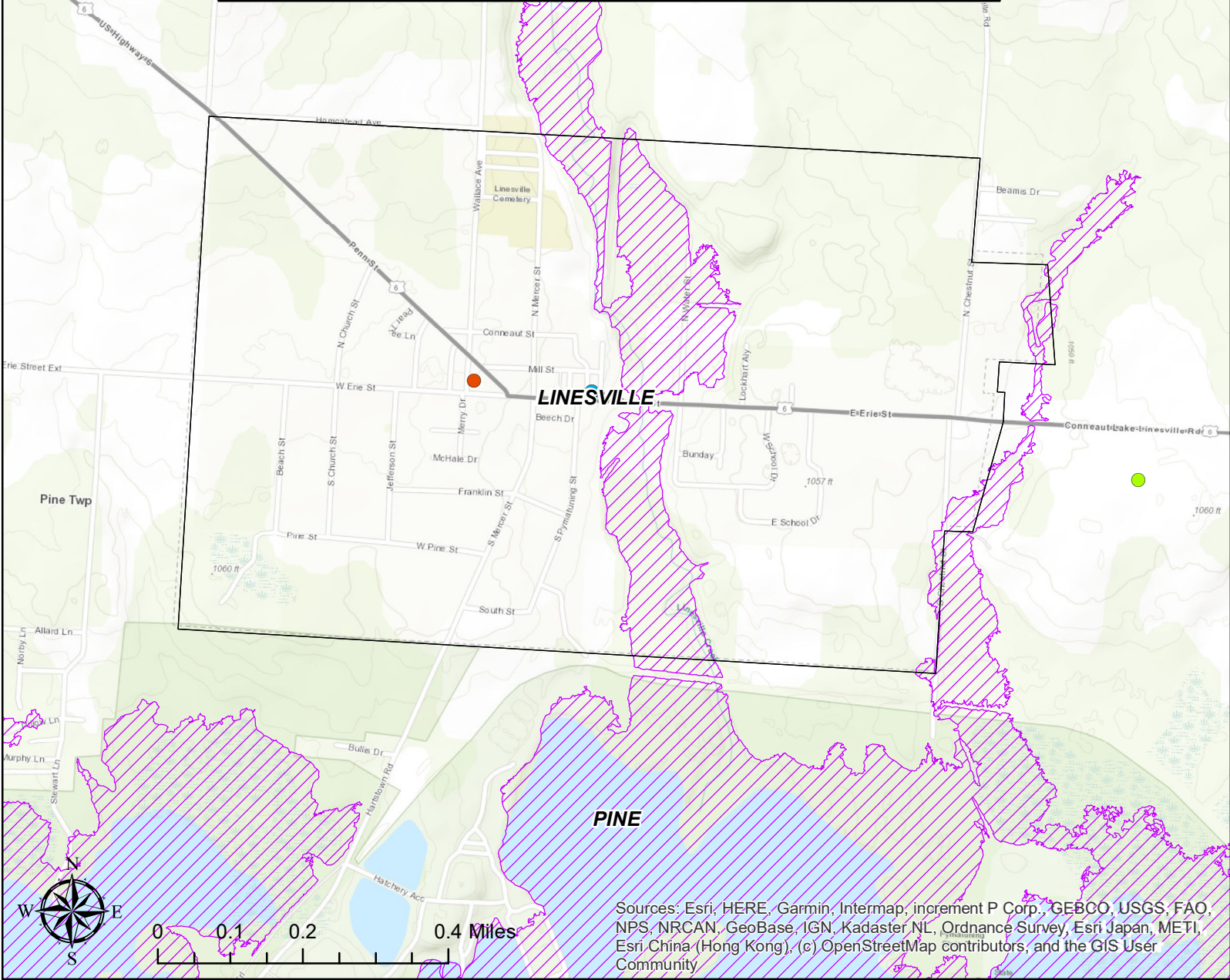
Community Lifeline Type:

-  Electric Substation
-  Fire Department
-  Grocery Store
-  Hospital
-  Market
-  Police Department
-  Power Plant
-  Produce Market



Crawford County Municipal Flood Map Series

Crawford County, Pennsylvania
LINESVILLE



Sources: Esri, HERE, Garmin, Intermap, increment P Corp., GEBCO, USGS, FAO, NPS, NRCAN, GeoBase, IGN, Kadaster NL, Ordnance Survey, Esri Japan, METI, Esri China (Hong Kong), (c) OpenStreetMap contributors, and the GIS User Community

Legend

- Crawford County Boundary
- Crawford County Municipalities
- Crawford County Special Flood Hazard Area

Crawford County Community Lifelines

Community Lifeline Type:

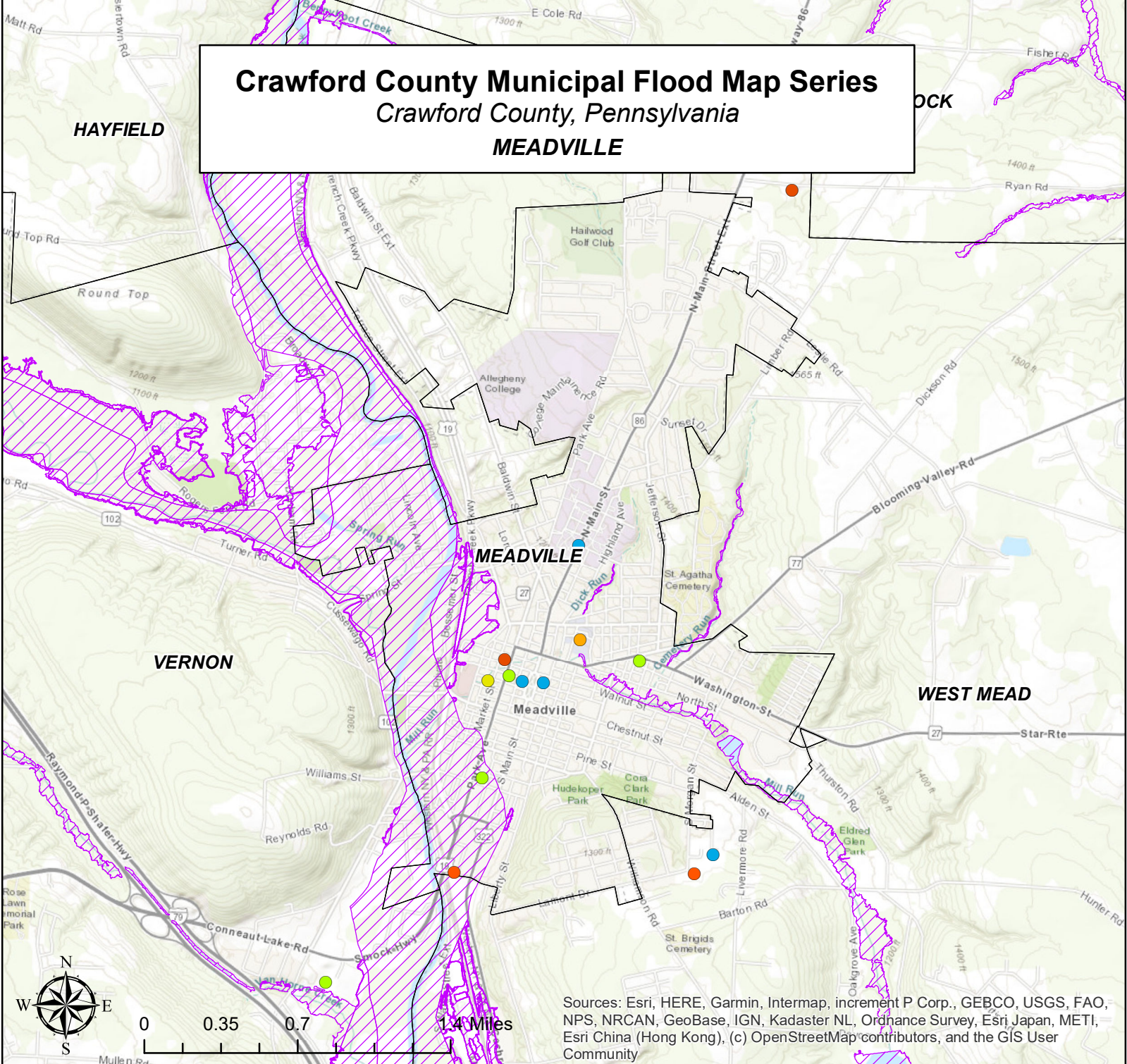
- Electric Substation
- Fire Department
- Grocery Store
- Hospital
- Market
- Police Department
- Power Plant
- Produce Market



Crawford County Municipal Flood Map Series

Crawford County, Pennsylvania

MEADVILLE



Sources: Esri, HERE, Garmin, Intermap, increment P Corp., GEBCO, USGS, FAO, NPS, NRCAN, GeoBase, IGN, Kadaster NL, Ordnance Survey, Esri Japan, METI, Esri China (Hong Kong), (c) OpenStreetMap contributors, and the GIS User Community

Legend

- Crawford County Boundary
- Crawford County Municipalities
- Crawford County Special Flood Hazard Area

Crawford County Community Lifelines

Community Lifeline Type:

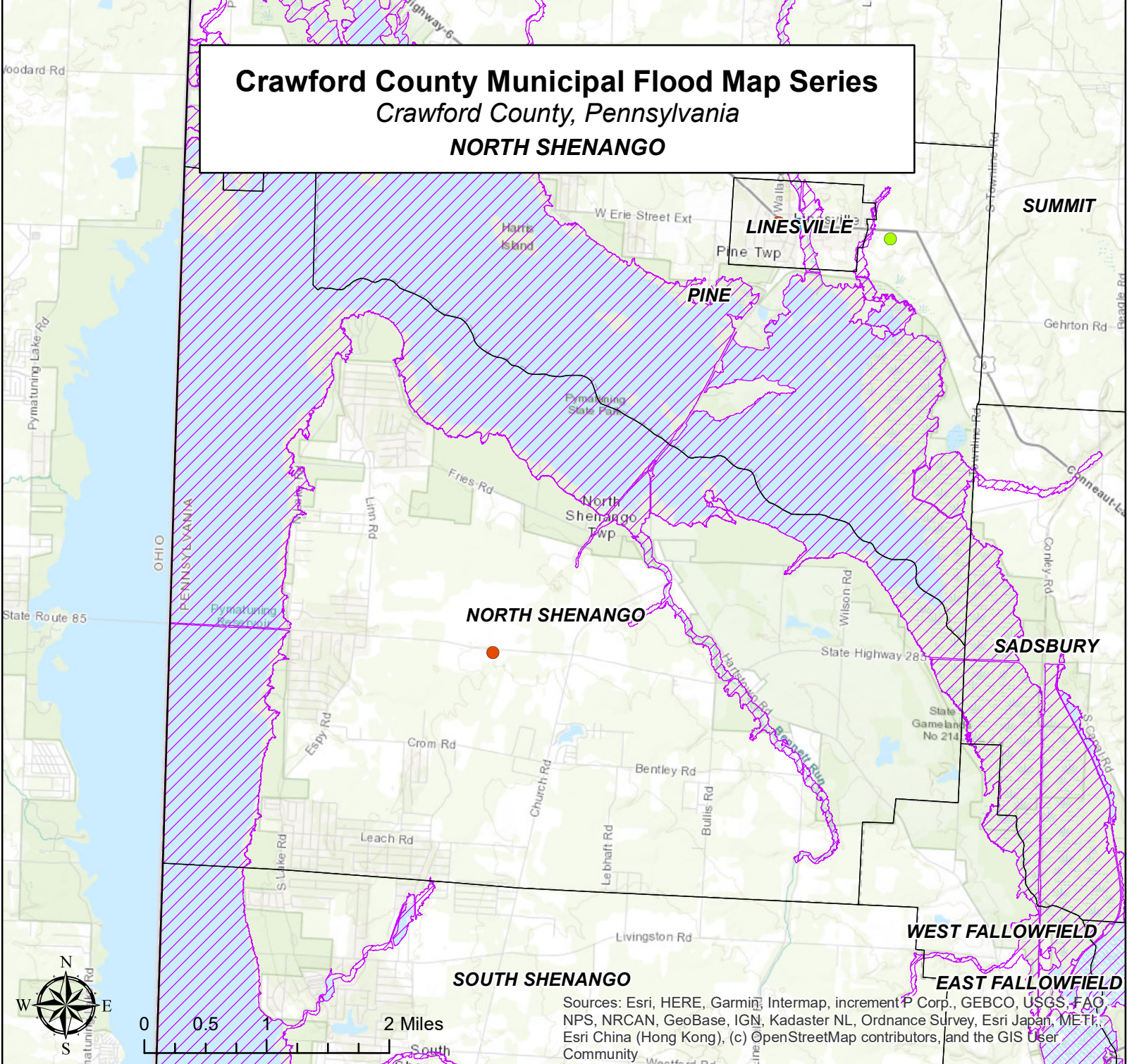
- Electric Substation
- Fire Department
- Grocery Store
- Hospital
- Market
- Police Department
- Power Plant
- Produce Market



Crawford County Municipal Flood Map Series




Crawford County, Pennsylvania

NORTH SHENANGO



Sources: Esri, HERE, Garmin, Intermap, increment P Corp., GEBCO, USGS, FAO, NPS, NRCAN, GeoBase, IGN, Kadaster NL, Ordnance Survey, Esri Japan, METI, Esri China (Hong Kong), (c) OpenStreetMap contributors, and the GIS User Community

Legend

-  Crawford County Boundary
-  Crawford County Municipalities
-  Crawford County Special Flood Hazard Area

Crawford County Community Lifelines

Community Lifeline Type:

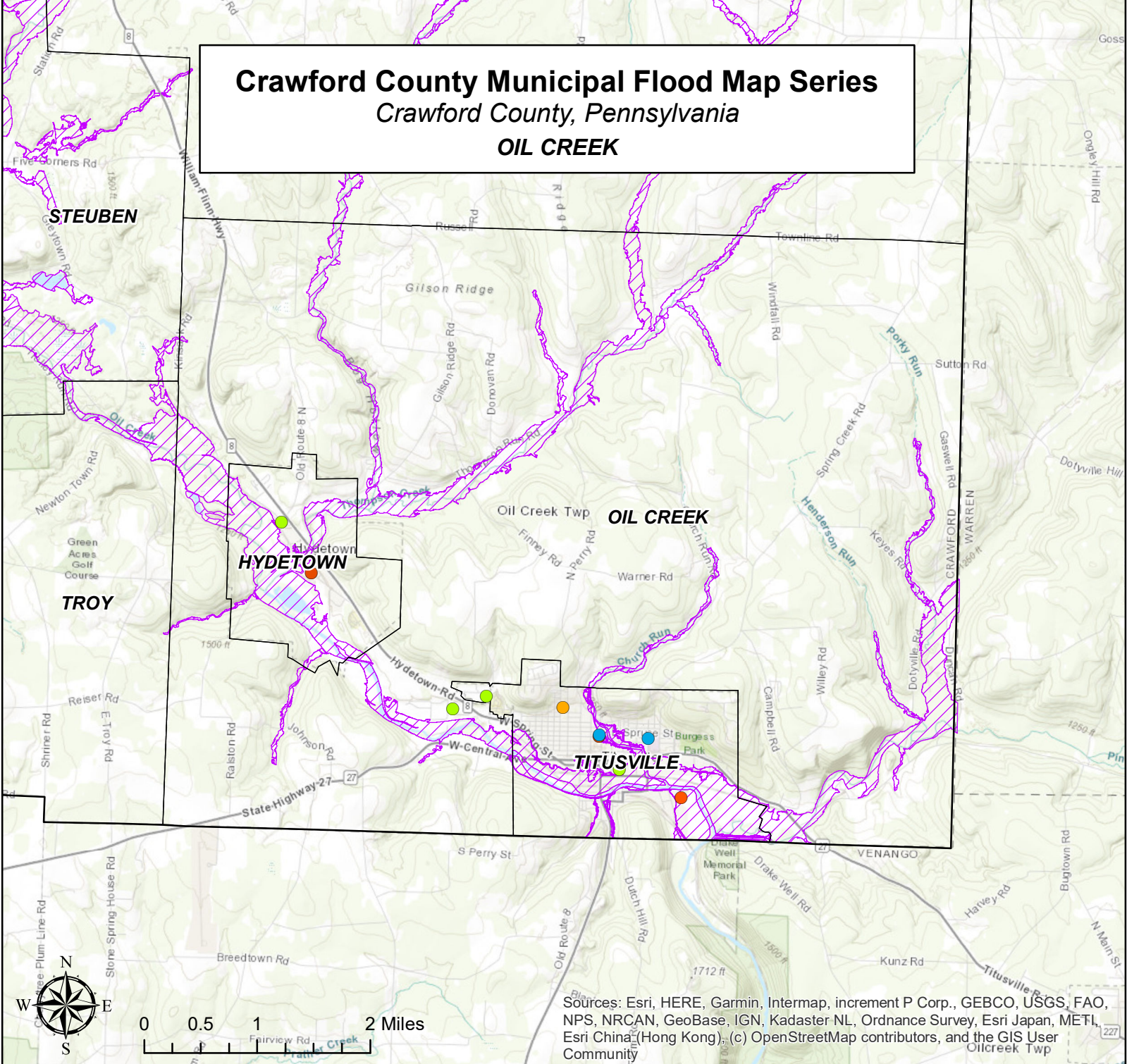
-  Electric Substation
-  Fire Department
-  Grocery Store
-  Hospital
-  Market
-  Police Department
-  Power Plant
-  Produce Market



Crawford County Municipal Flood Map Series

Crawford County, Pennsylvania

OIL CREEK



Sources: Esri, HERE, Garmin, Intermap, increment P Corp., GEBCO, USGS, FAO, NPS, NRCAN, GeoBase, IGN, Kadaster NL, Ordnance Survey, Esri Japan, METI, Esri China (Hong Kong), (c) OpenStreetMap contributors, and the GIS User Community

Legend

- Crawford County Boundary
- Crawford County Municipalities
- Crawford County Special Flood Hazard Area

Crawford County Community Lifelines

Community Lifeline Type:

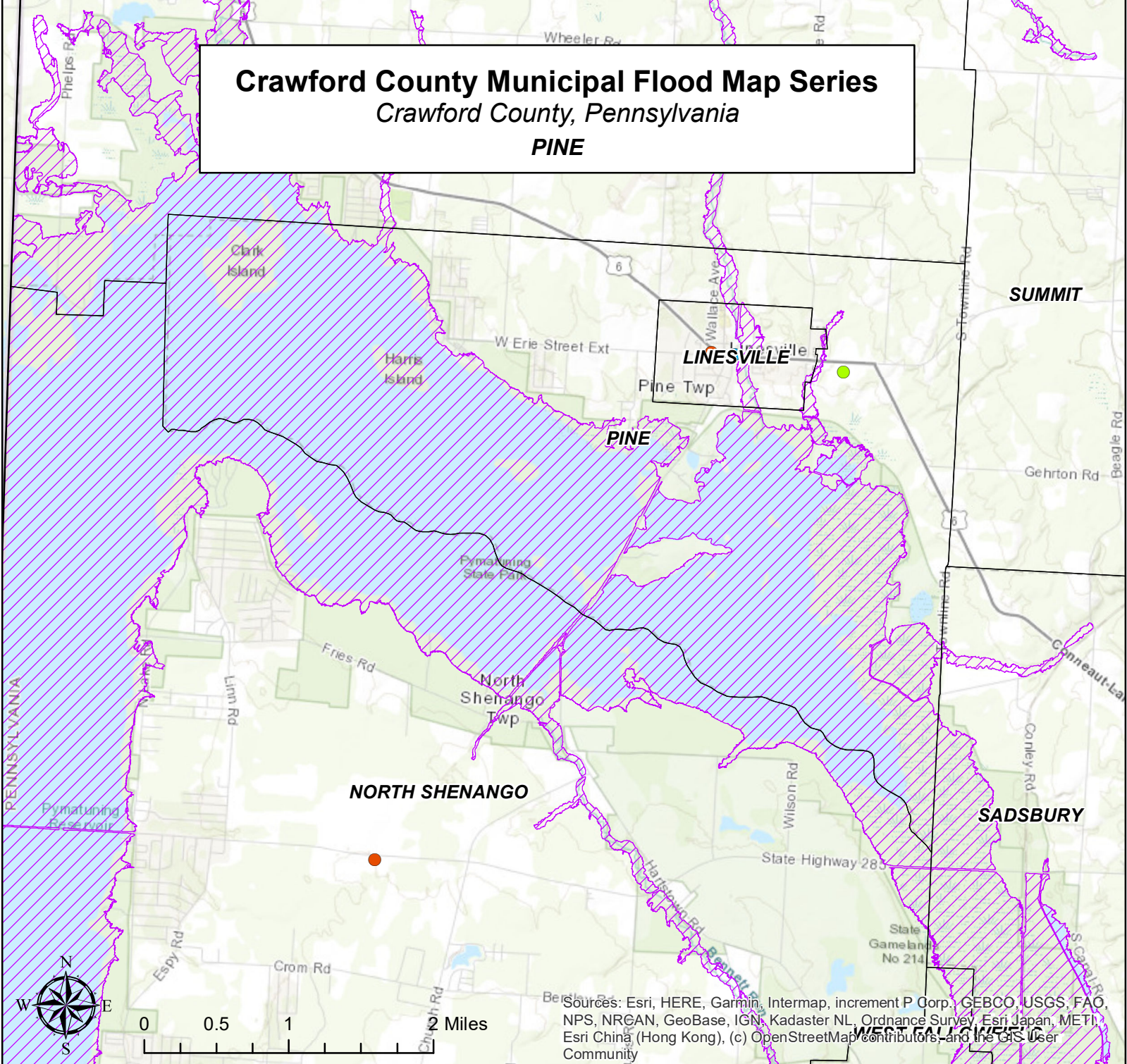
- Electric Substation
- Fire Department
- Grocery Store
- Hospital
- Market
- Police Department
- Power Plant
- Produce Market



Crawford County Municipal Flood Map Series




Crawford County, Pennsylvania

PINE



Sources: Esri, HERE, Garmin, Intermap, increment P Corp., GEBCO, USGS, FAO, NPS, NRGAN, GeoBase, IGN, Kadaster NL, Ordnance Survey, Esri Japan, METI, Esri China (Hong Kong), (c) OpenStreetMap contributors, and the GIS User Community

Legend

-  Crawford County Boundary
-  Crawford County Municipalities
-  Crawford County Special Flood Hazard Area

Crawford County Community Lifelines

Community Lifeline Type:

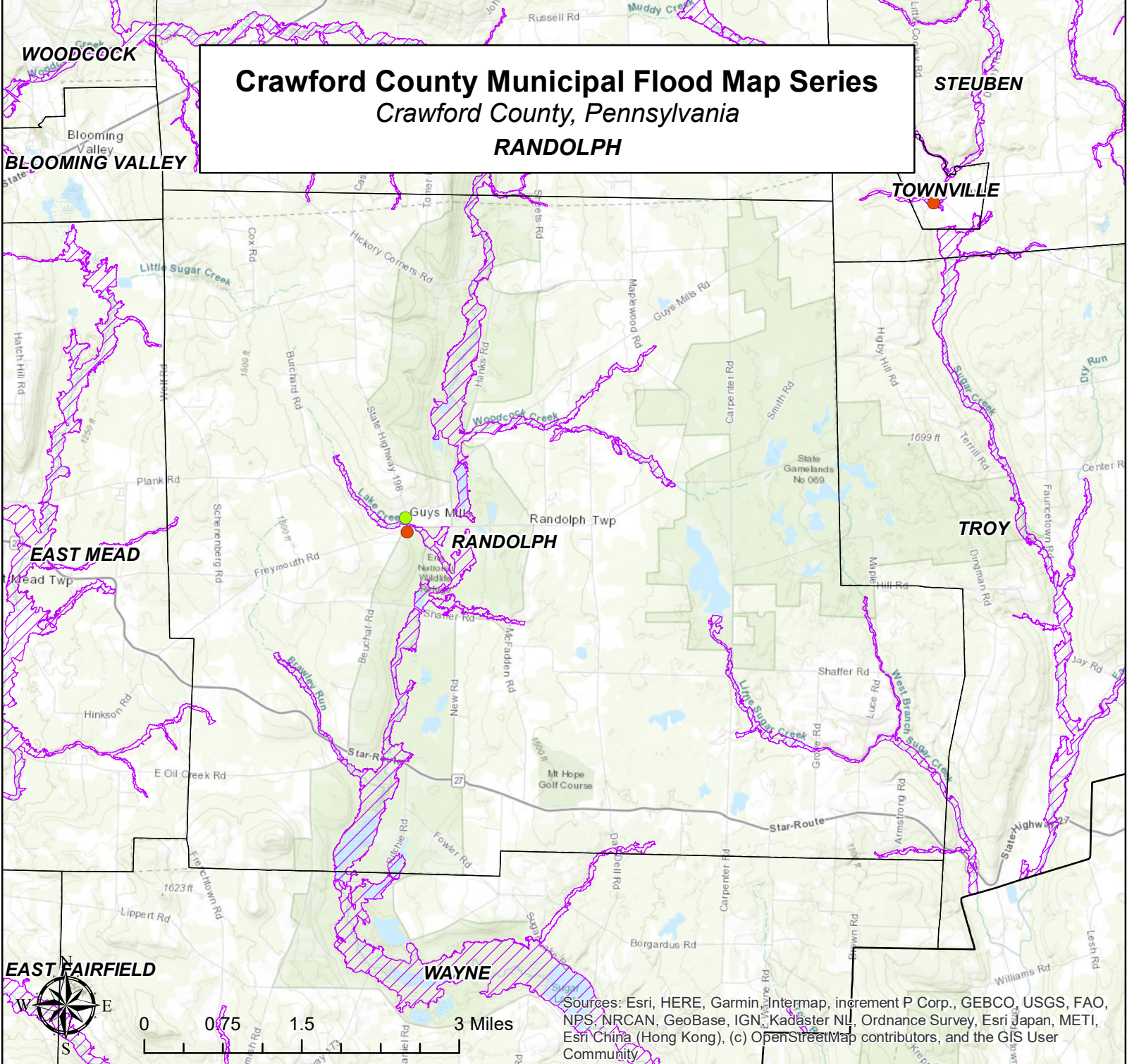
-  Electric Substation
-  Fire Department
-  Grocery Store
-  Hospital
-  Market
-  Police Department
-  Power Plant
-  Produce Market



Crawford County Municipal Flood Map Series




Crawford County, Pennsylvania

RANDOLPH



Sources: Esri, HERE, Garmin, Intermap, increment P Corp., GEBCO, USGS, FAO, NPS, NRCAN, GeoBase, IGN, Kadaster NL, Ordnance Survey, Esri Japan, METI, Esri China (Hong Kong), (c) OpenStreetMap contributors, and the GIS User Community

Legend

-  Crawford County Boundary
-  Crawford County Municipalities
-  Crawford County Special Flood Hazard Area

Crawford County Community Lifelines

Community Lifeline Type:

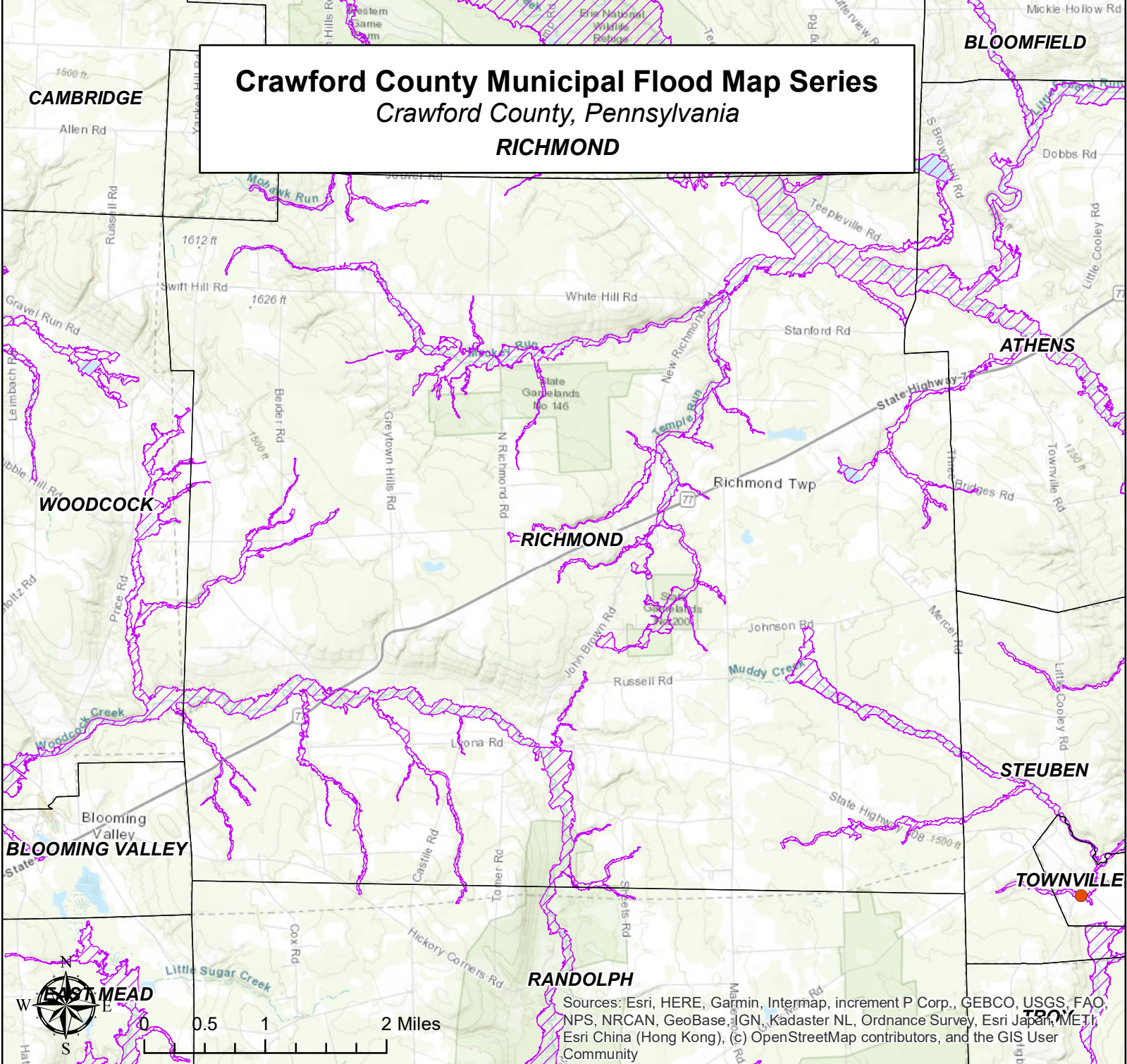
-  Electric Substation
-  Fire Department
-  Grocery Store
-  Hospital
-  Market
-  Police Department
-  Power Plant
-  Produce Market



Crawford County Municipal Flood Map Series




Crawford County, Pennsylvania

RICHMOND



Sources: Esri, HERE, Garmin, Intermap, increment P Corp., GEBCO, USGS, FAO, NPS, NRCAN, GeoBase, IGN, Kadaster NL, Ordnance Survey, Esri Japan, METI, Esri China (Hong Kong), (c) OpenStreetMap contributors, and the GIS User Community

Legend

-  Crawford County Boundary
-  Crawford County Municipalities
-  Crawford County Special Flood Hazard Area

Crawford County Community Lifelines

Community Lifeline Type:

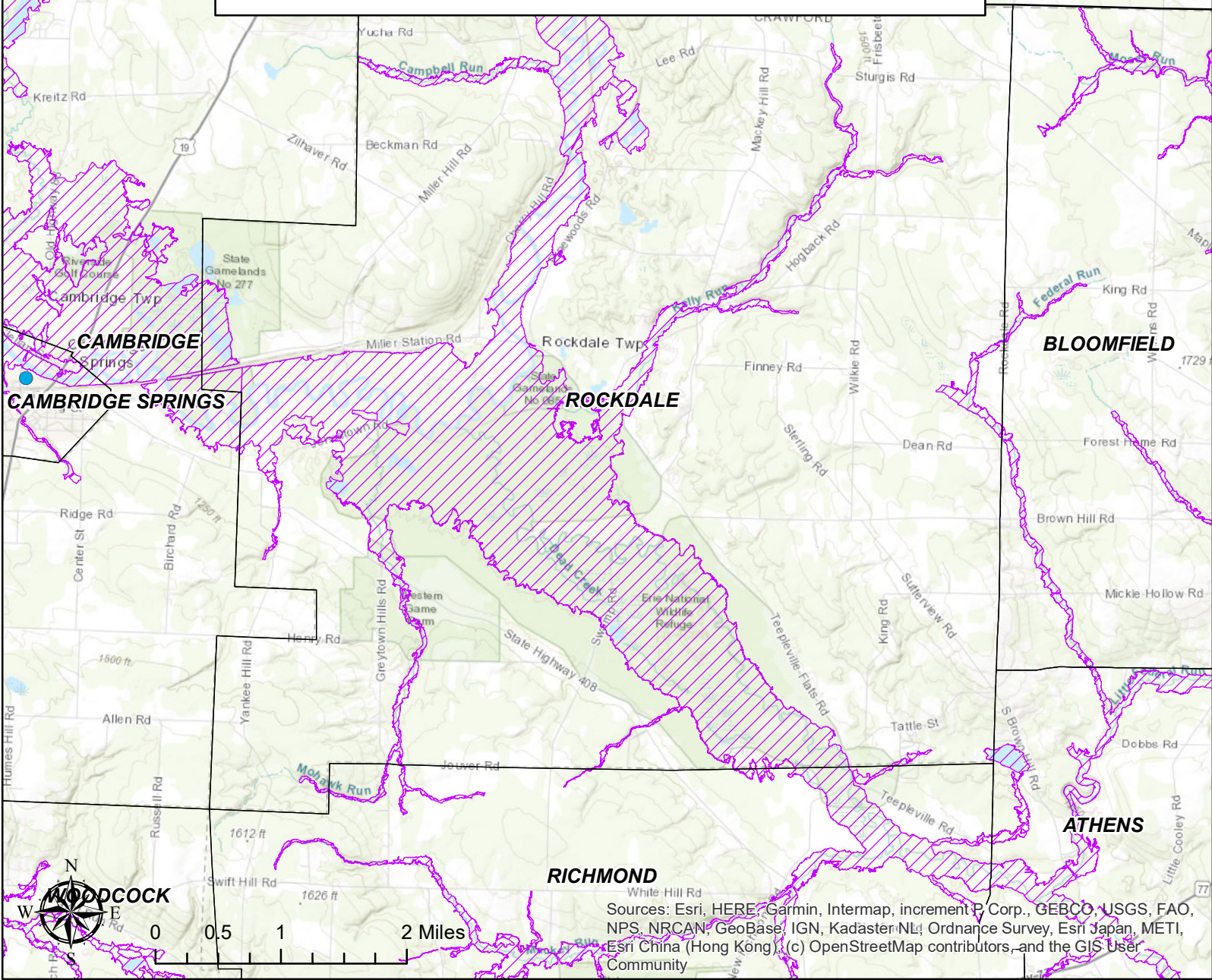
-  Electric Substation
-  Fire Department
-  Grocery Store
-  Hospital
-  Market
-  Police Department
-  Power Plant
-  Produce Market



Crawford County Municipal Flood Map Series




Crawford County, Pennsylvania

ROCKDALE



Sources: Esri, HERE, Garmin, Intermap, increment P Corp., GEBCO, USGS, FAO, NPS, NRCAN, GeoBase, IGN, Kadaster/NL, Ordnance Survey, Esri Japan, METI, Esri China (Hong Kong), (c) OpenStreetMap contributors, and the GIS User Community

Legend

-  Crawford County Boundary
-  Crawford County Municipalities
-  Crawford County Special Flood Hazard Area

Crawford County Community Lifelines

Community Lifeline Type:

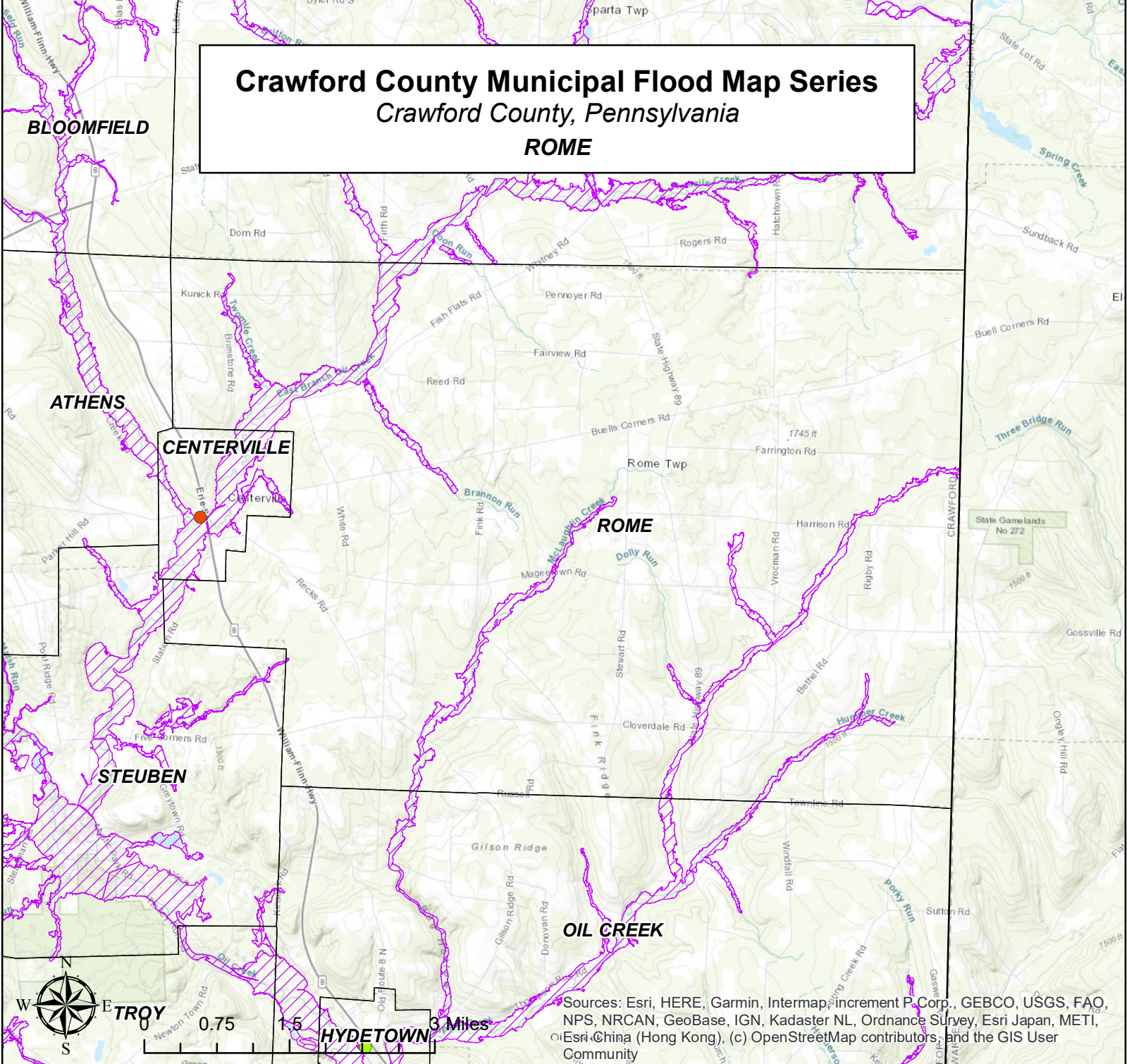
-  Electric Substation
-  Fire Department
-  Grocery Store
-  Hospital
-  Market
-  Police Department
-  Power Plant
-  Produce Market



Crawford County Municipal Flood Map Series

Crawford County, Pennsylvania

ROME



Sources: Esri, HERE, Garmin, Intermap, increment P. Corp., GEBCO, USGS, FAO, NPS, NRCAN, GeoBase, IGN, Kadaster NL, Ordnance Survey, Esri Japan, METI, Esri China (Hong Kong), (c) OpenStreetMap contributors, and the GIS User Community

Legend

- Crawford County Boundary
- Crawford County Municipalities
- Crawford County Special Flood Hazard Area

Crawford County Community Lifelines

Community Lifeline Type:

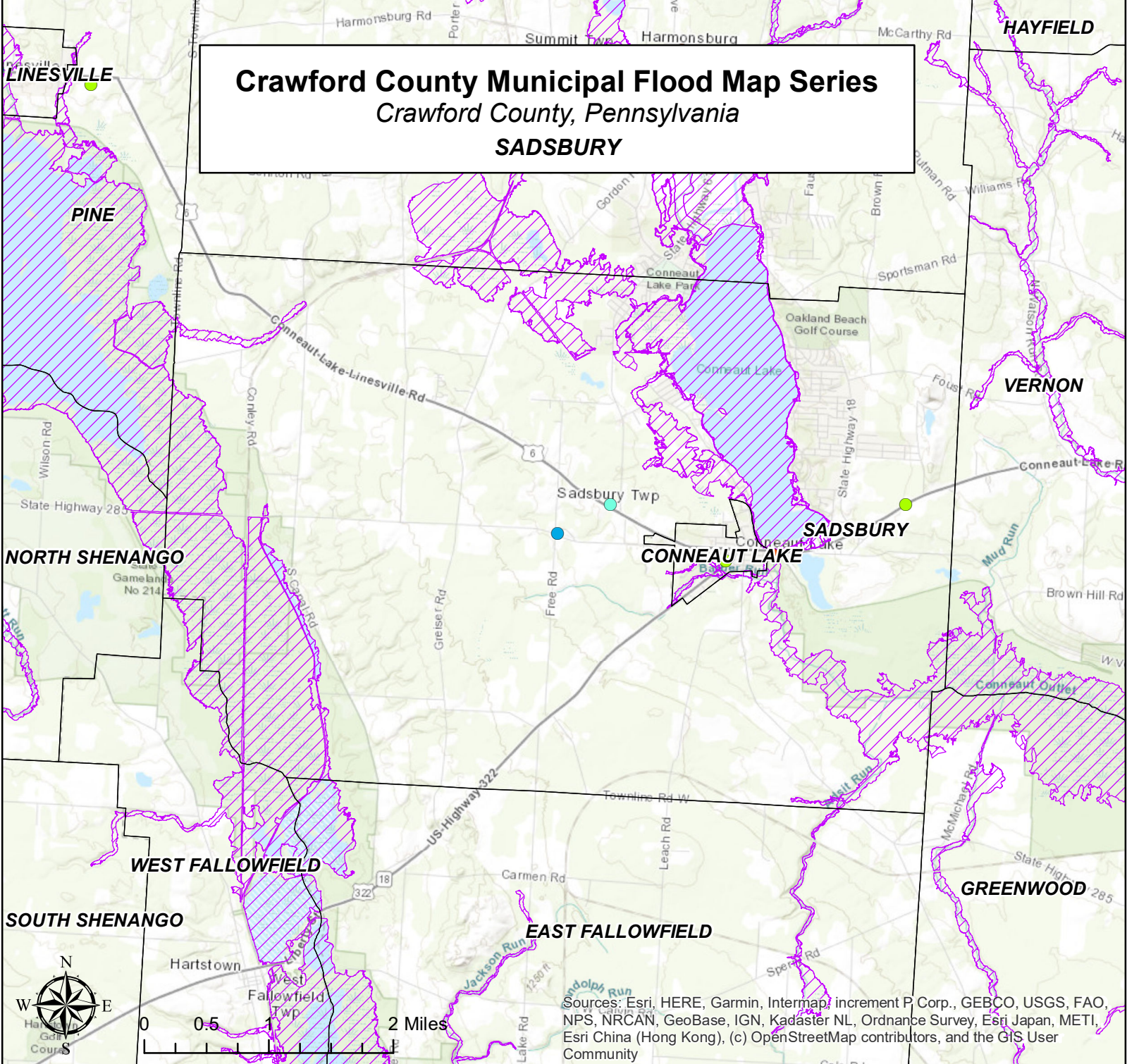
- Electric Substation
- Fire Department
- Grocery Store
- Hospital
- Market
- Police Department
- Power Plant
- Produce Market



Crawford County Municipal Flood Map Series




Crawford County, Pennsylvania

SADSBURY



Sources: Esri, HERE, Garmin, Intermap, increment P Corp., GEBCO, USGS, FAO, NPS, NRCAN, GeoBase, IGN, Kadaster NL, Ordnance Survey, Esri Japan, METI, Esri China (Hong Kong), (c) OpenStreetMap contributors, and the GIS User Community

Legend

-  Crawford County Boundary
-  Crawford County Municipalities
-  Crawford County Special Flood Hazard Area

Crawford County Community Lifelines

Community Lifeline Type:

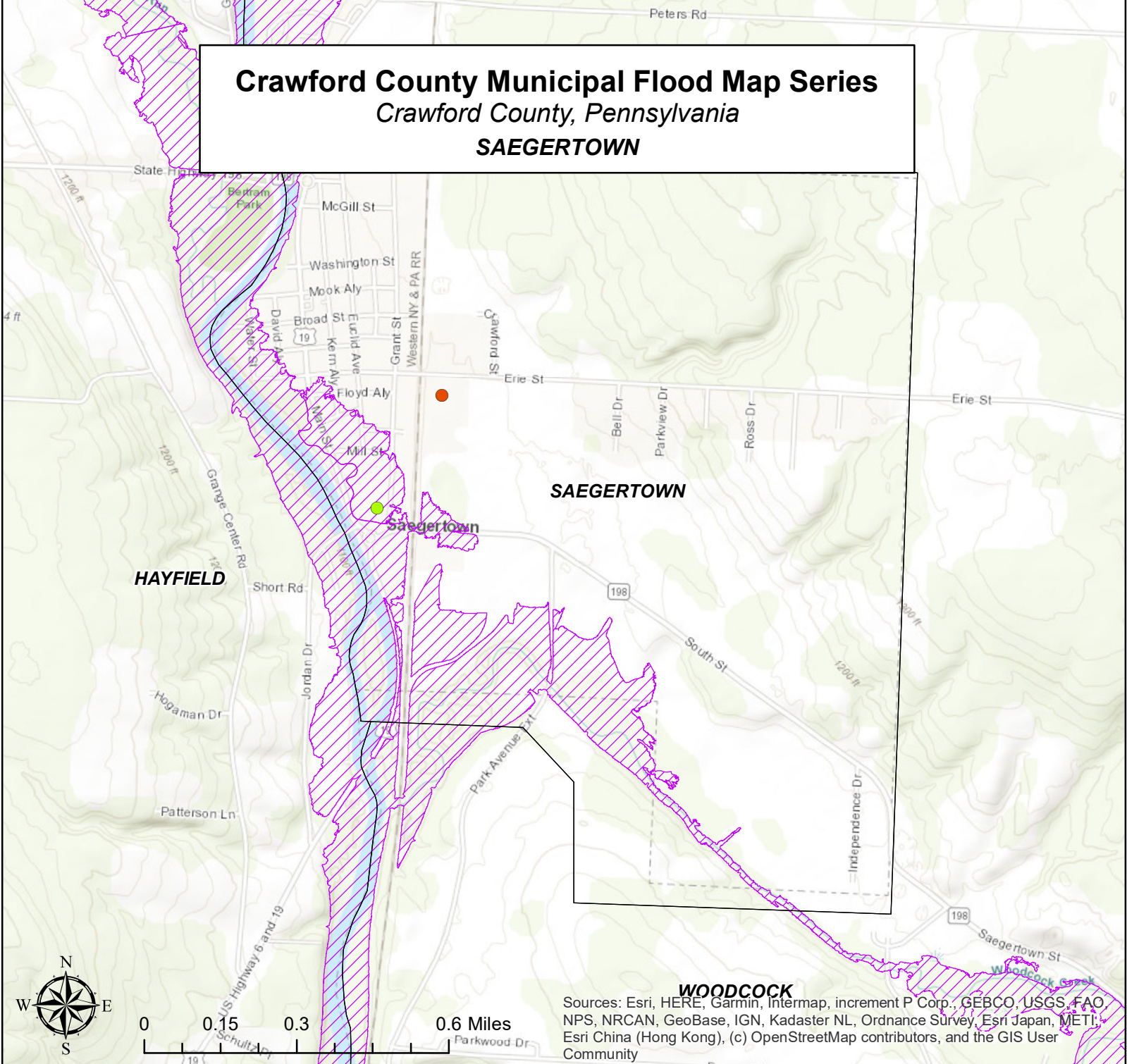
-  Electric Substation
-  Fire Department
-  Grocery Store
-  Hospital
-  Market
-  Police Department
-  Power Plant
-  Produce Market



Crawford County Municipal Flood Map Series




Crawford County, Pennsylvania

SAEGERTOWN



Sources: Esri, HERE, Garmin, Intermap, increment P Corp., GEBCO, USGS, FAO, NPS, NRCAN, GeoBase, IGN, Kadaster NL, Ordnance Survey, Esri Japan, METI, Esri China (Hong Kong), (c) OpenStreetMap contributors, and the GIS User Community

Legend

-  Crawford County Boundary
-  Crawford County Municipalities
-  Crawford County Special Flood Hazard Area

Crawford County Community Lifelines

Community Lifeline Type:

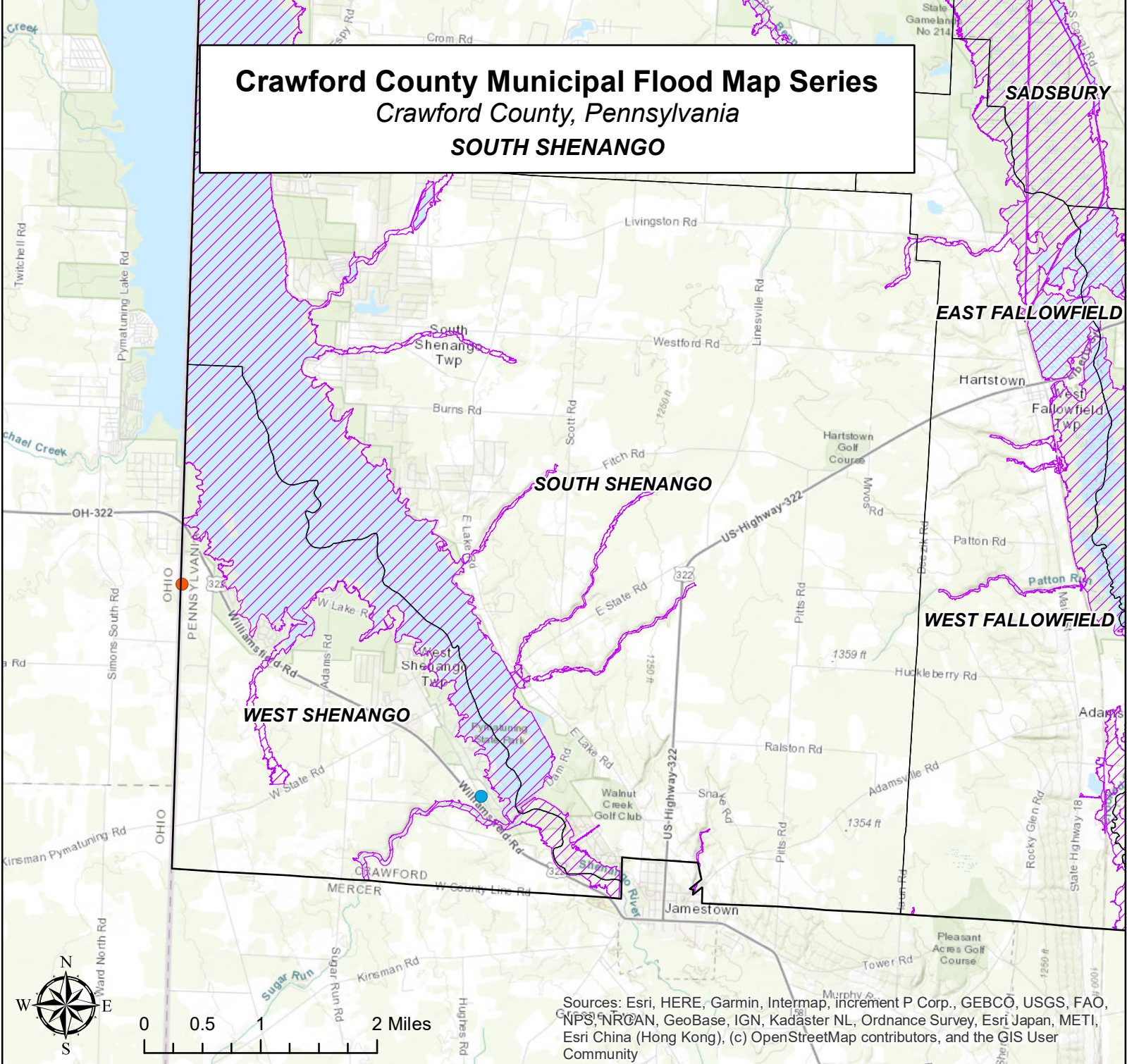
-  Electric Substation
-  Fire Department
-  Grocery Store
-  Hospital
-  Market
-  Police Department
-  Power Plant
-  Produce Market



Crawford County Municipal Flood Map Series




Crawford County, Pennsylvania

SOUTH SHENANGO



Sources: Esri, HERE, Garmin, Intermap, increment P Corp., GEBCO, USGS, FAO, NPS, NRCAN, GeoBase, IGN, Kadaster NL, Ordnance Survey, Esri Japan, METI, Esri China (Hong Kong), (c) OpenStreetMap contributors, and the GIS User Community

Legend

-  Crawford County Boundary
-  Crawford County Municipalities
-  Crawford County Special Flood Hazard Area

Crawford County Community Lifelines

Community Lifeline Type:

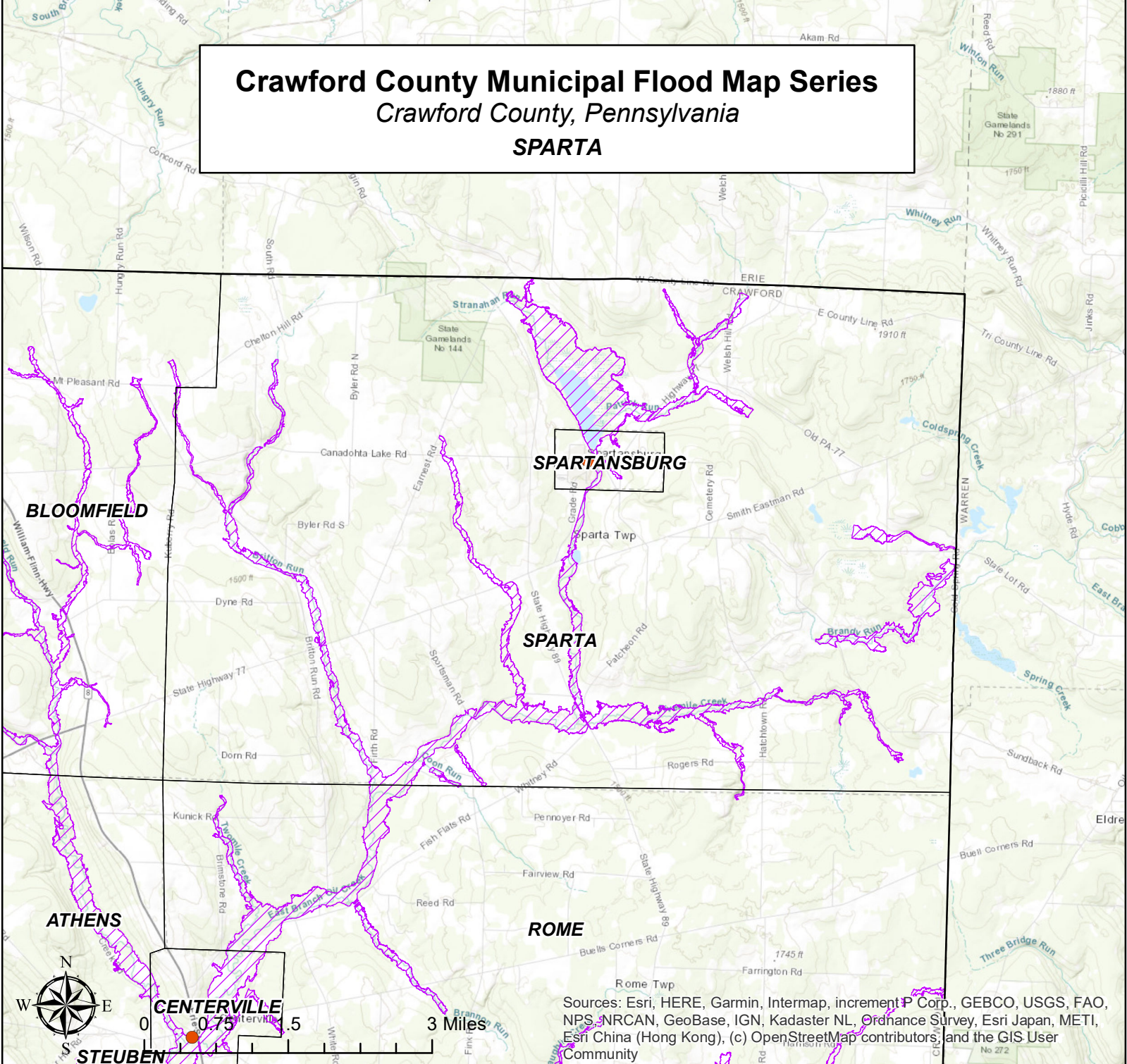
-  Electric Substation
-  Fire Department
-  Grocery Store
-  Hospital
-  Market
-  Police Department
-  Power Plant
-  Produce Market



Crawford County Municipal Flood Map Series




Crawford County, Pennsylvania

SPARTA



Sources: Esri, HERE, Garmin, Intermap, increment P Corp., GEBCO, USGS, FAO, NPS, NRCAN, GeoBase, IGN, Kadaster NL, Ordnance Survey, Esri Japan, METI, Esri China (Hong Kong), (c) OpenStreetMap contributors, and the GIS User Community

Legend

-  Crawford County Boundary
-  Crawford County Municipalities
-  Crawford County Special Flood Hazard Area

Crawford County Community Lifelines

Community Lifeline Type:


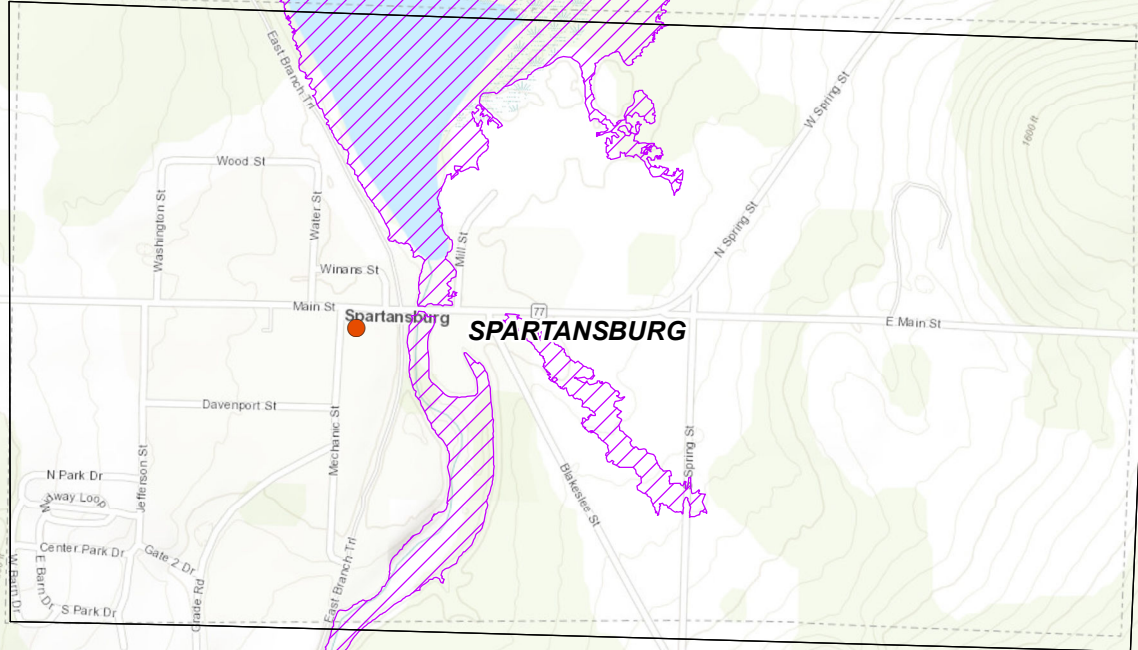
-  Electric Substation
-  Fire Department
-  Grocery Store
-  Hospital
-  Market
-  Police Department
-  Power Plant
-  Produce Market



Crawford County Municipal Flood Map Series




Crawford County, Pennsylvania

SPARTANSBURG



Sources: Esri, HERE, Garmin, Intermap, increment P Corp., GEBCO, USGS, FAO, NPS, NRCAN, GeoBase, IGN, Kadaster NL, Ordnance Survey, Esri Japan, METI, Esri China (Hong Kong), (c) OpenStreetMap contributors, and the GIS User Community

Legend

-  Crawford County Boundary
-  Crawford County Municipalities
-  Crawford County Special Flood Hazard Area

Crawford County Community Lifelines

Community Lifeline Type:

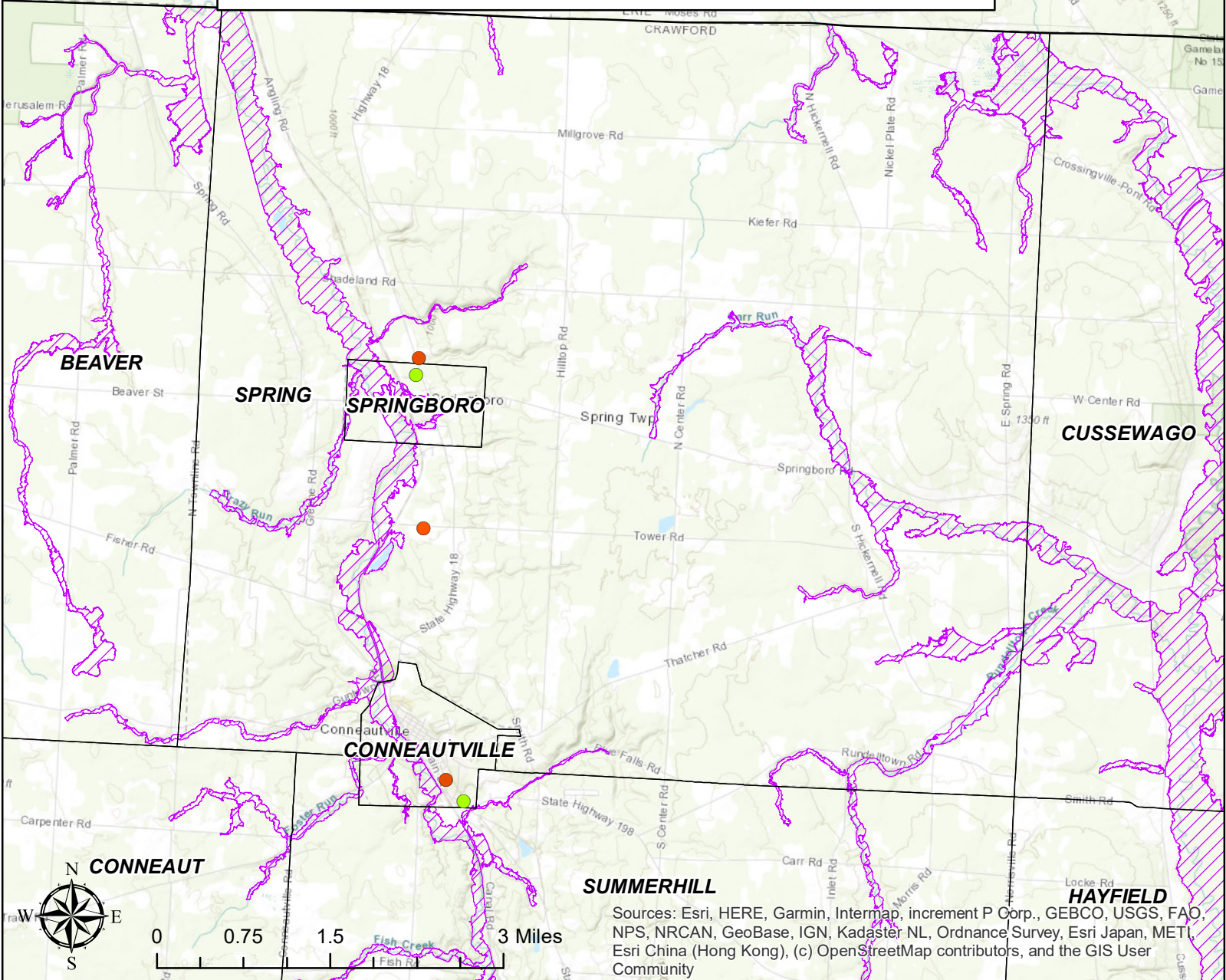
-  Electric Substation
-  Fire Department
-  Grocery Store
-  Hospital
-  Market
-  Police Department
-  Power Plant
-  Produce Market



Crawford County Municipal Flood Map Series




Crawford County, Pennsylvania

SPRING



Sources: Esri, HERE, Garmin, Intermap, increment P Corp., GEBCO, USGS, FAO, NPS, NRCAN, GeoBase, IGN, Kadaster NL, Ordnance Survey, Esri Japan, METI, Esri China (Hong Kong), (c) OpenStreetMap contributors, and the GIS User Community

Legend

-  Crawford County Boundary
-  Crawford County Municipalities
-  Crawford County Special Flood Hazard Area

Crawford County Community Lifelines

Community Lifeline Type:

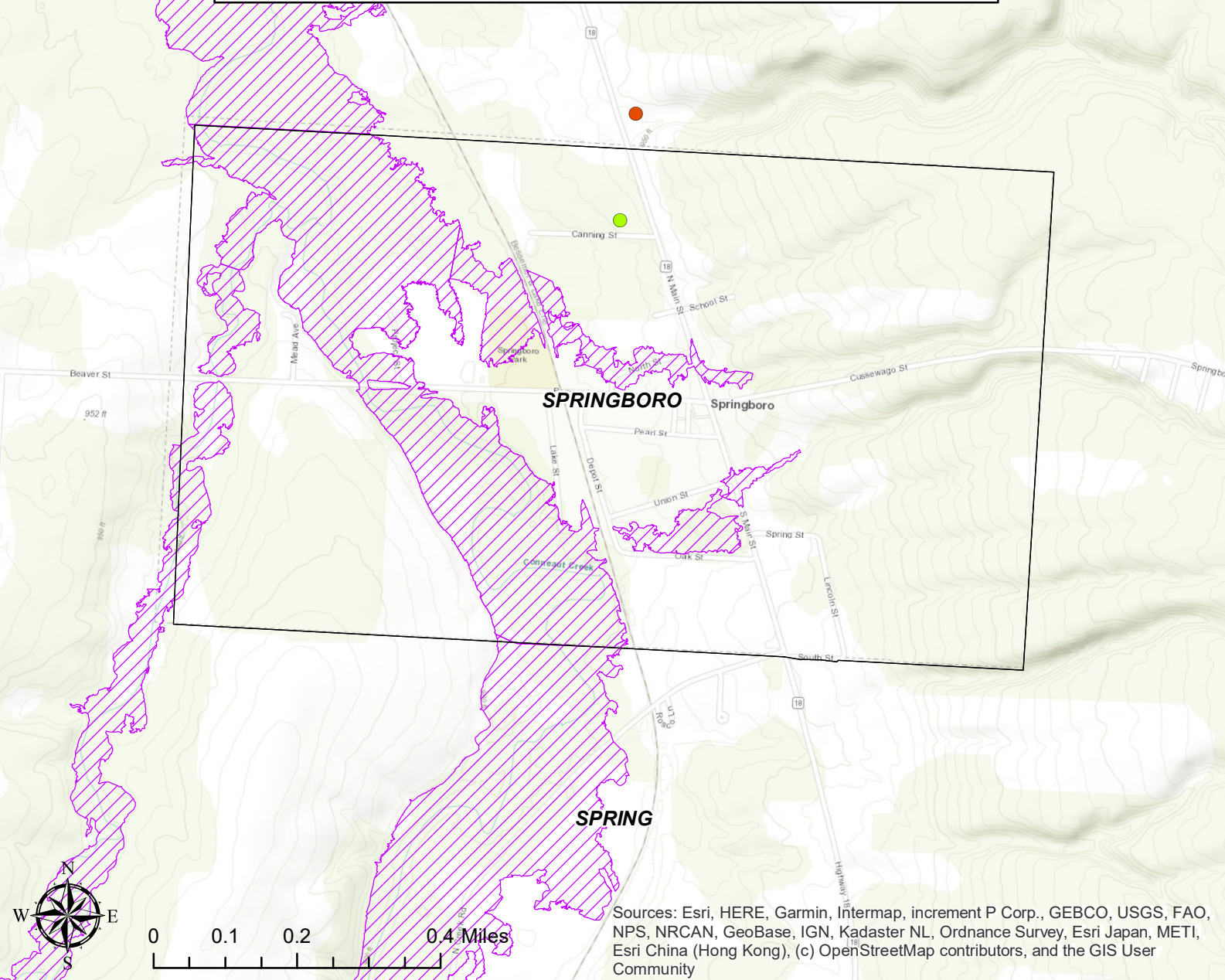
-  Electric Substation
-  Fire Department
-  Grocery Store
-  Hospital
-  Market
-  Police Department
-  Power Plant
-  Produce Market



Crawford County Municipal Flood Map Series

Crawford County, Pennsylvania

SPRINGBORO



Sources: Esri, HERE, Garmin, Intermap, increment P Corp., GEBCO, USGS, FAO, NPS, NRCAN, GeoBase, IGN, Kadaster NL, Ordnance Survey, Esri Japan, METI, Esri China (Hong Kong), (c) OpenStreetMap contributors, and the GIS User Community

Legend

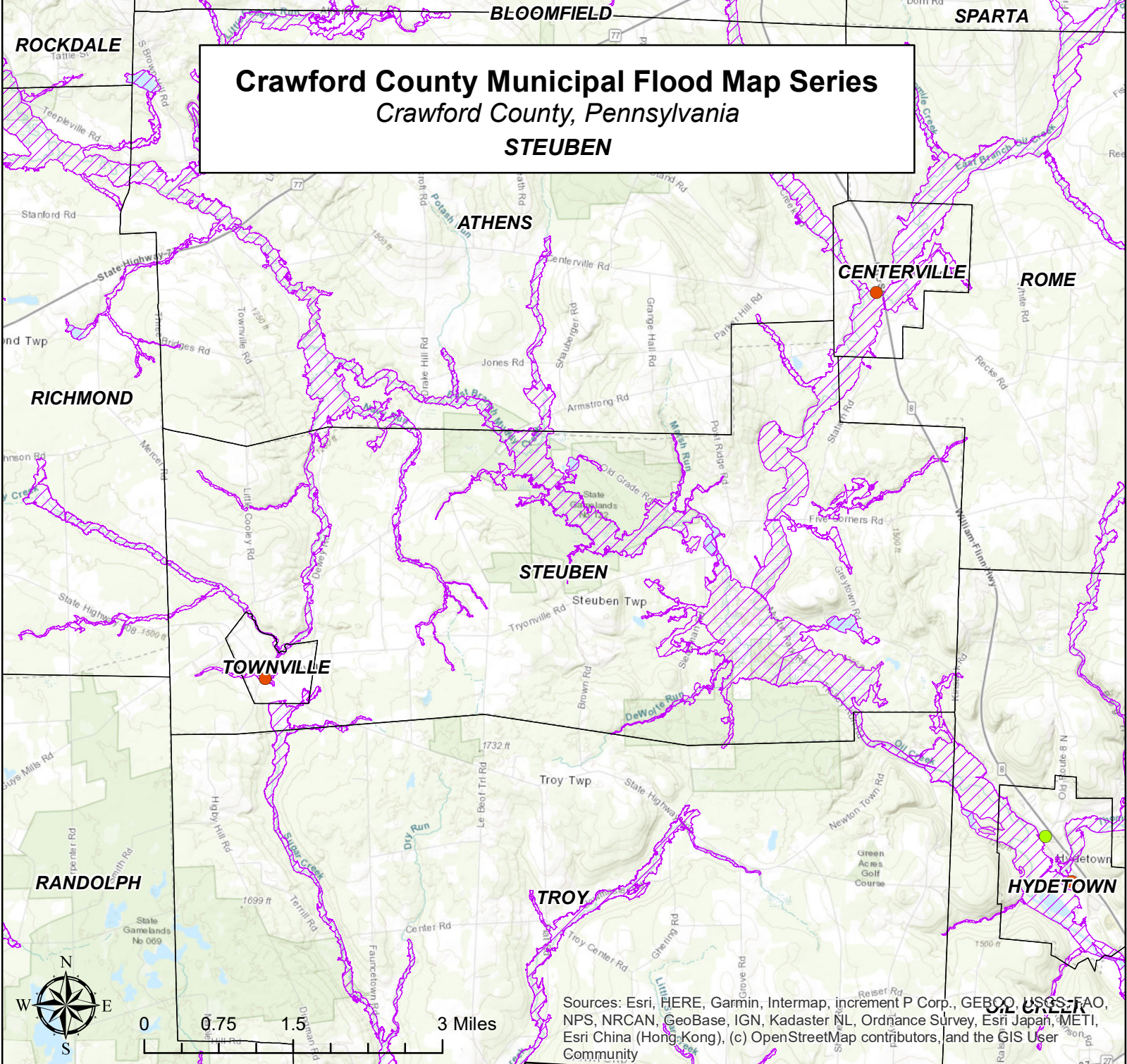
- Crawford County Boundary
- Crawford County Municipalities
- Crawford County Special Flood Hazard Area

Crawford County Community Lifelines

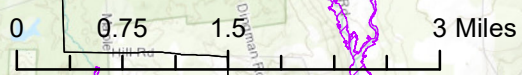
Community Lifeline Type:

- Electric Substation
- Fire Department
- Grocery Store
- Hospital
- Market
- Police Department
- Power Plant
- Produce Market








Crawford County Municipal Flood Map Series
Crawford County, Pennsylvania
STEBEN



Sources: Esri, HERE, Garmin, Intermap, increment P Corp., GEBCO, USGS-FAO, NPS, NRCAN, GeoBase, IGN, Kadaster NL, Ordnance Survey, Esri Japan, METI, Esri China (Hong Kong), (c) OpenStreetMap contributors, and the GIS User Community

Legend

-  Crawford County Boundary
-  Crawford County Municipalities
-  Crawford County Special Flood Hazard Area

Crawford County Community Lifelines

Community Lifeline Type:

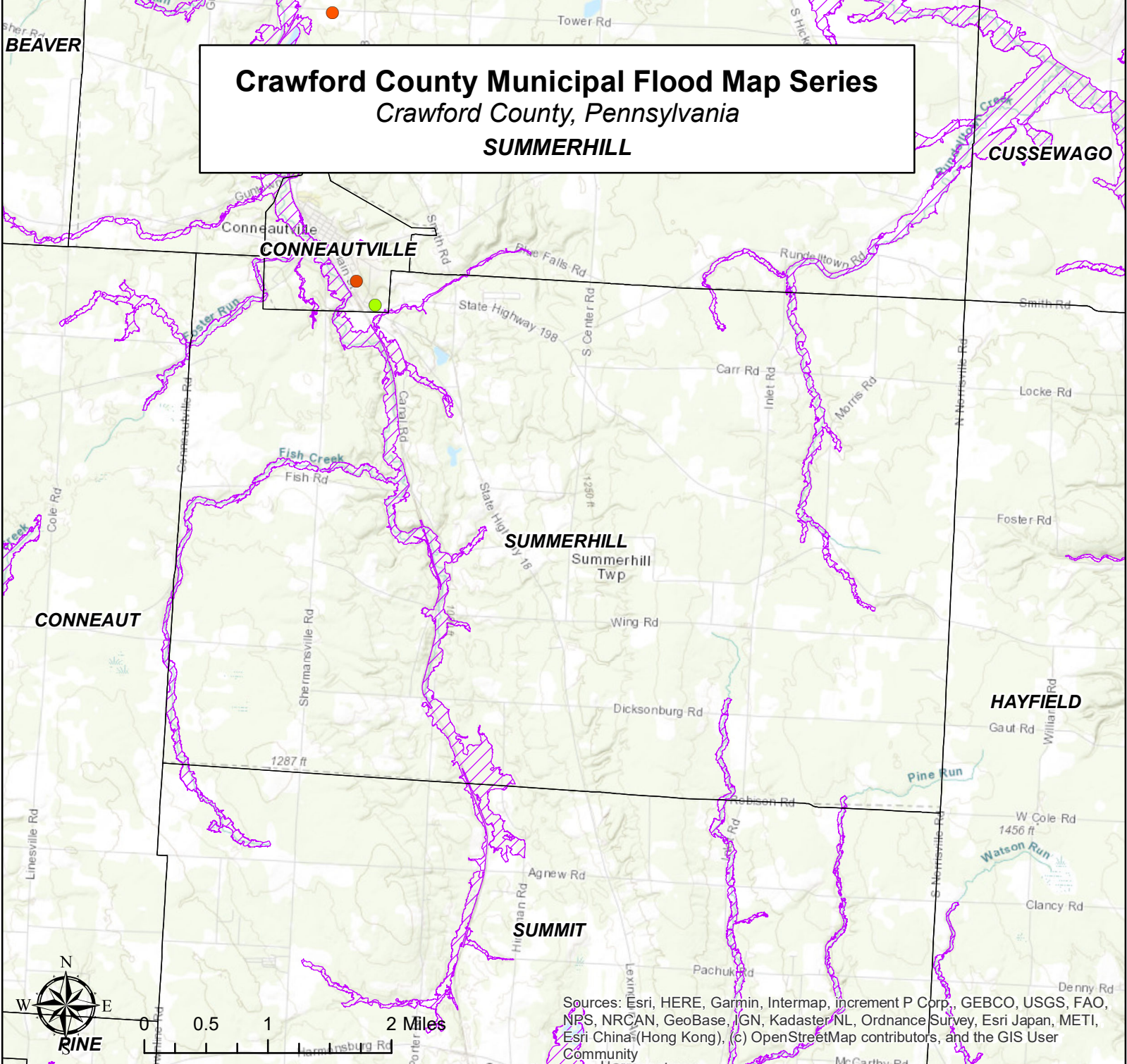
-  Electric Substation
-  Fire Department
-  Grocery Store
-  Hospital
-  Market
-  Police Department
-  Power Plant
-  Produce Market



Crawford County Municipal Flood Map Series

Crawford County, Pennsylvania

SUMMERHILL



Legend

- Crawford County Boundary
- Crawford County Municipalities
- Crawford County Special Flood Hazard Area

Crawford County Community Lifelines

Community Lifeline Type:

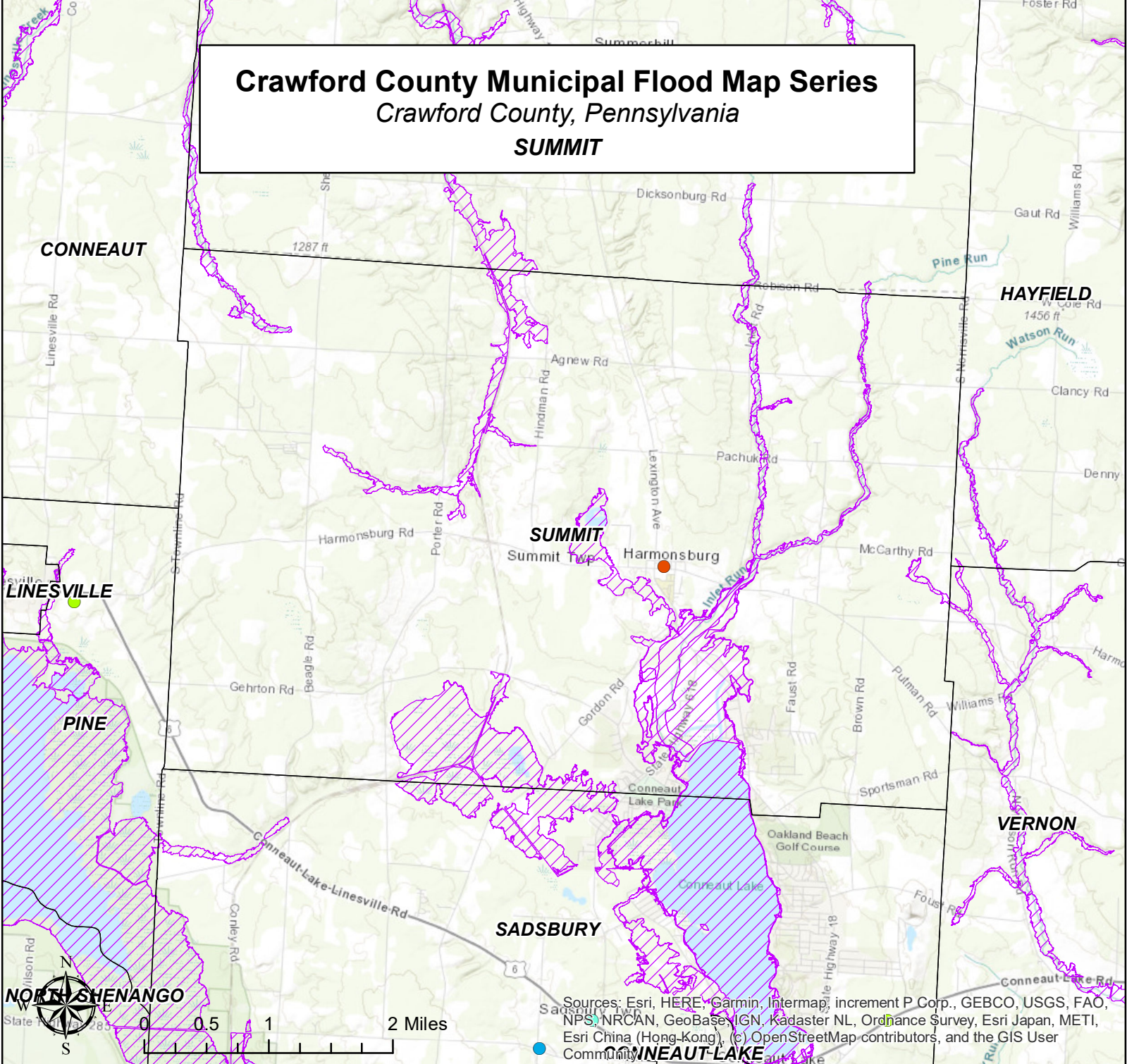
- Electric Substation
- Fire Department
- Grocery Store
- Hospital
- Market
- Police Department
- Power Plant
- Produce Market



Crawford County Municipal Flood Map Series




Crawford County, Pennsylvania

SUMMIT



Sources: Esri, HERE, Garmin, Intermap, increment P Corp., GEBCO, USGS, FAO, NPS, NRCAN, GeoBase, IGN, Kadaster NL, Ordnance Survey, Esri Japan, METI, Esri China (Hong-Kong), (c) OpenStreetMap contributors, and the GIS User Community

Legend

-  Crawford County Boundary
-  Crawford County Municipalities
-  Crawford County Special Flood Hazard Area

Crawford County Community Lifelines

Community Lifeline Type:

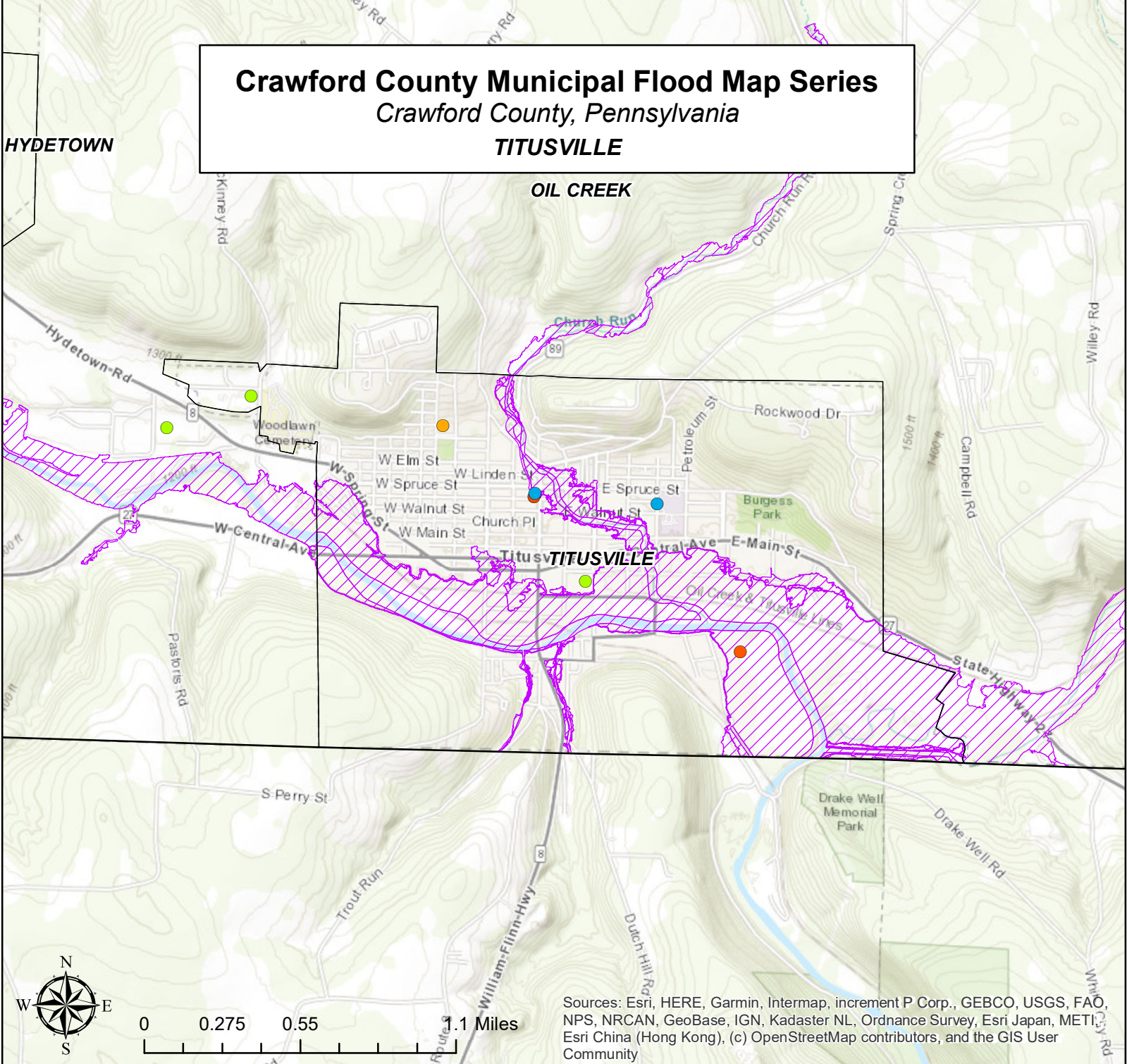
-  Electric Substation
-  Fire Department
-  Grocery Store
-  Hospital
-  Market
-  Police Department
-  Power Plant
-  Produce Market



Crawford County Municipal Flood Map Series




Crawford County, Pennsylvania

TITUSVILLE



Sources: Esri, HERE, Garmin, Intermap, increment P Corp., GEBCO, USGS, FAO, NPS, NRCAN, GeoBase, IGN, Kadaster NL, Ordnance Survey, Esri Japan, METI, Esri China (Hong Kong), (c) OpenStreetMap contributors, and the GIS User Community

Legend

-  Crawford County Boundary
-  Crawford County Municipalities
-  Crawford County Special Flood Hazard Area

Crawford County Community Lifelines

Community Lifeline Type:

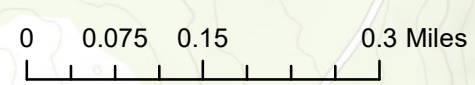
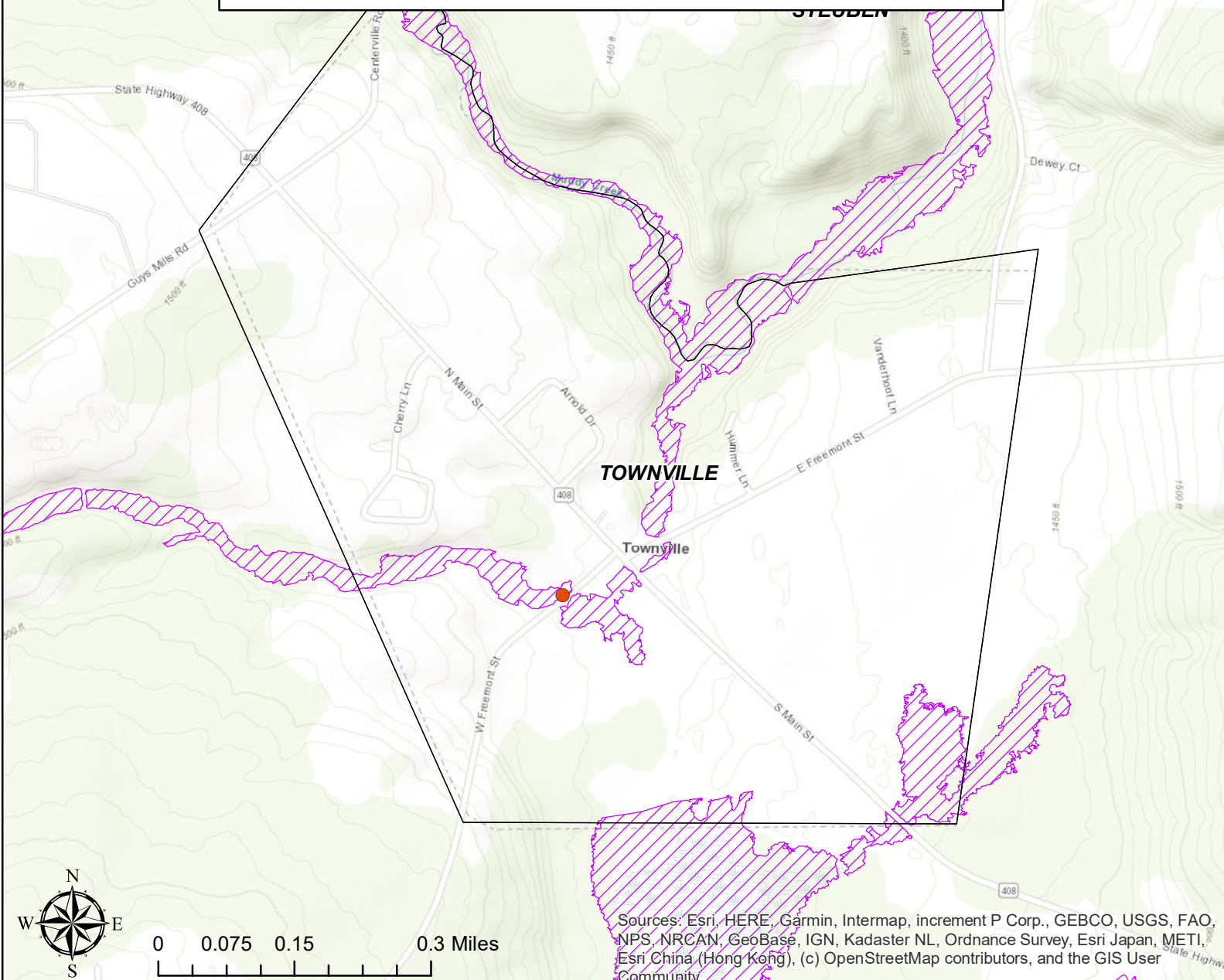
-  Electric Substation
-  Fire Department
-  Grocery Store
-  Hospital
-  Market
-  Police Department
-  Power Plant
-  Produce Market



Crawford County Municipal Flood Map Series

Crawford County, Pennsylvania

TOWNVILLE



Sources: Esri, HERE, Garmin, Intermap, increment P Corp., GEBCO, USGS, FAO, NPS, NRCAN, GeoBase, IGN, Kadaster NL, Ordnance Survey, Esri Japan, METI, Esri China (Hong Kong), (c) OpenStreetMap contributors, and the GIS User Community

Legend

- Crawford County Boundary
- Crawford County Municipalities
- Crawford County Special Flood Hazard Area

Crawford County Community Lifelines

Community Lifeline Type:

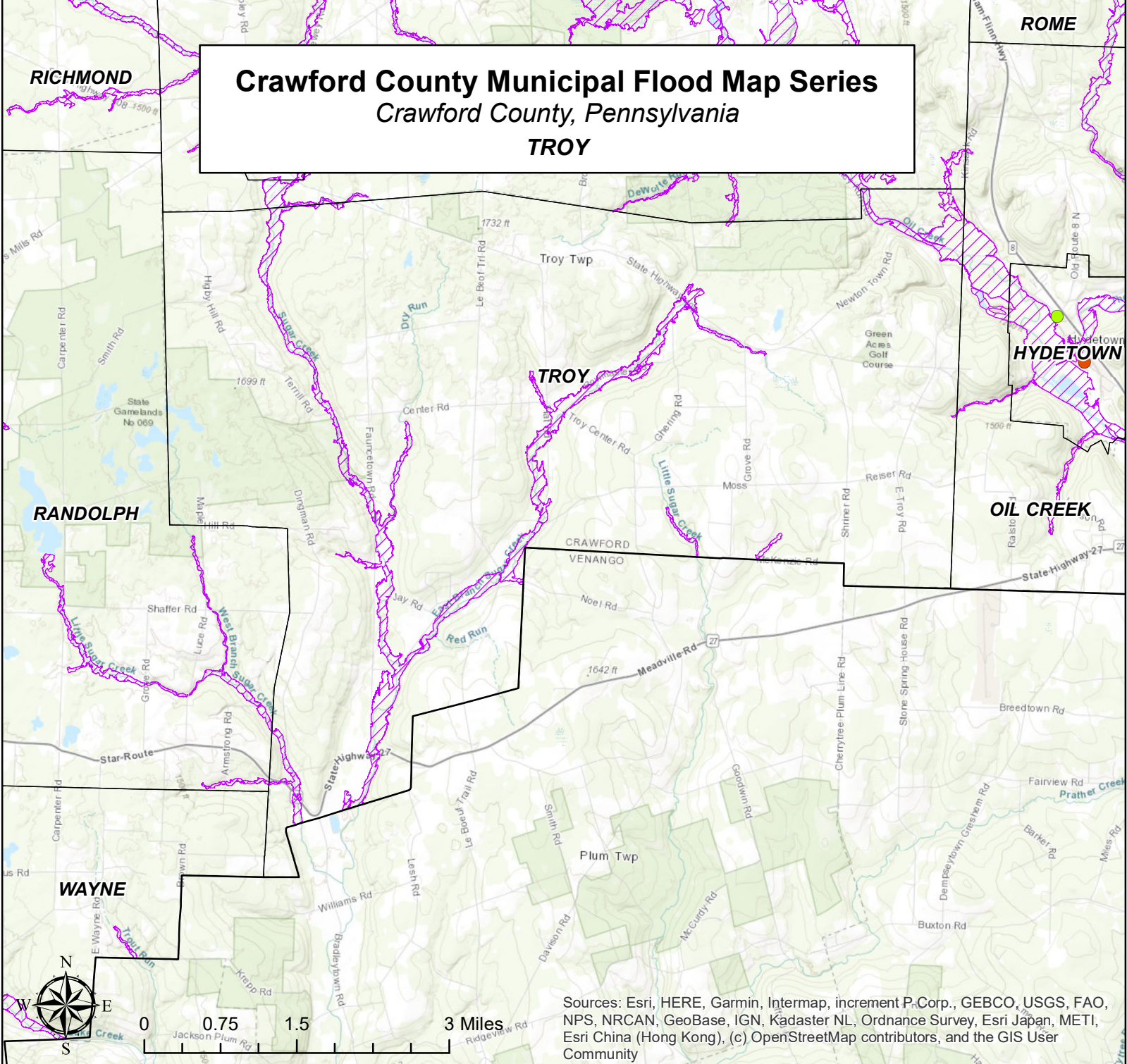
- Electric Substation
- Fire Department
- Grocery Store
- Hospital
- Market
- Police Department
- Power Plant
- Produce Market



Crawford County Municipal Flood Map Series

Crawford County, Pennsylvania

TROY



Sources: Esri, HERE, Garmin, Intermap, increment P.Corp., GEBCO, USGS, FAO, NPS, NRCAN, GeoBase, IGN, Kadaster NL, Ordnance Survey, Esri Japan, METI, Esri China (Hong Kong), (c) OpenStreetMap contributors, and the GIS User Community

Legend

- Crawford County Boundary
- Crawford County Municipalities
- Crawford County Special Flood Hazard Area

Crawford County Community Lifelines

Community Lifeline Type:

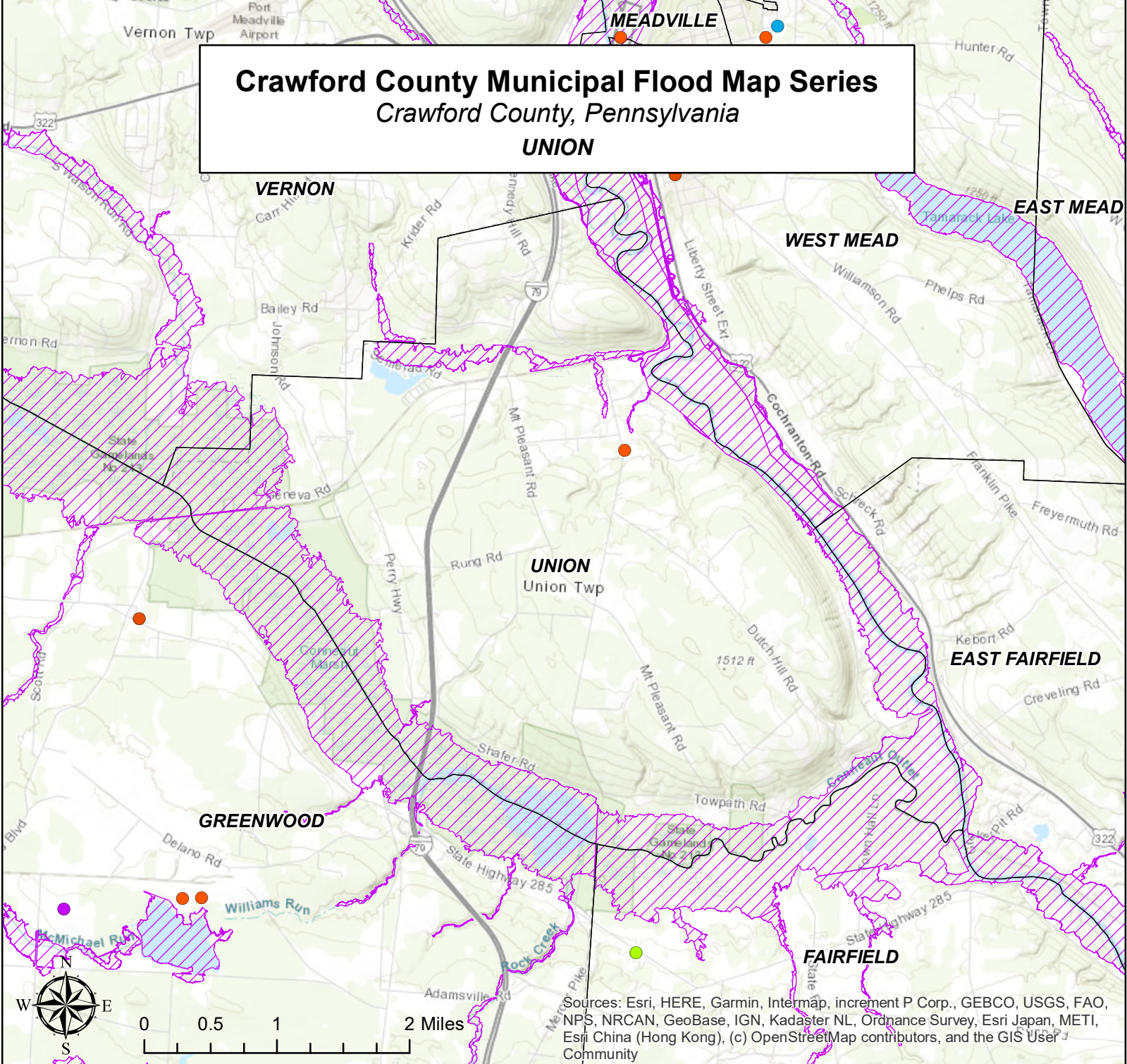
- Electric Substation
- Fire Department
- Grocery Store
- Hospital
- Market
- Police Department
- Power Plant
- Produce Market



Crawford County Municipal Flood Map Series

Crawford County, Pennsylvania

UNION



Sources: Esri, HERE, Garmin, Intermap, increment P Corp., GEBCO, USGS, FAO, NPS, NRCAN, GeoBase, IGN, Kadaster NL, Ordnance Survey, Esri Japan, METI, Esri China (Hong Kong), (c) OpenStreetMap contributors, and the GIS User Community

Legend

- Crawford County Boundary
- Crawford County Municipalities
- Crawford County Special Flood Hazard Area

Crawford County Community Lifelines

Community Lifeline Type:

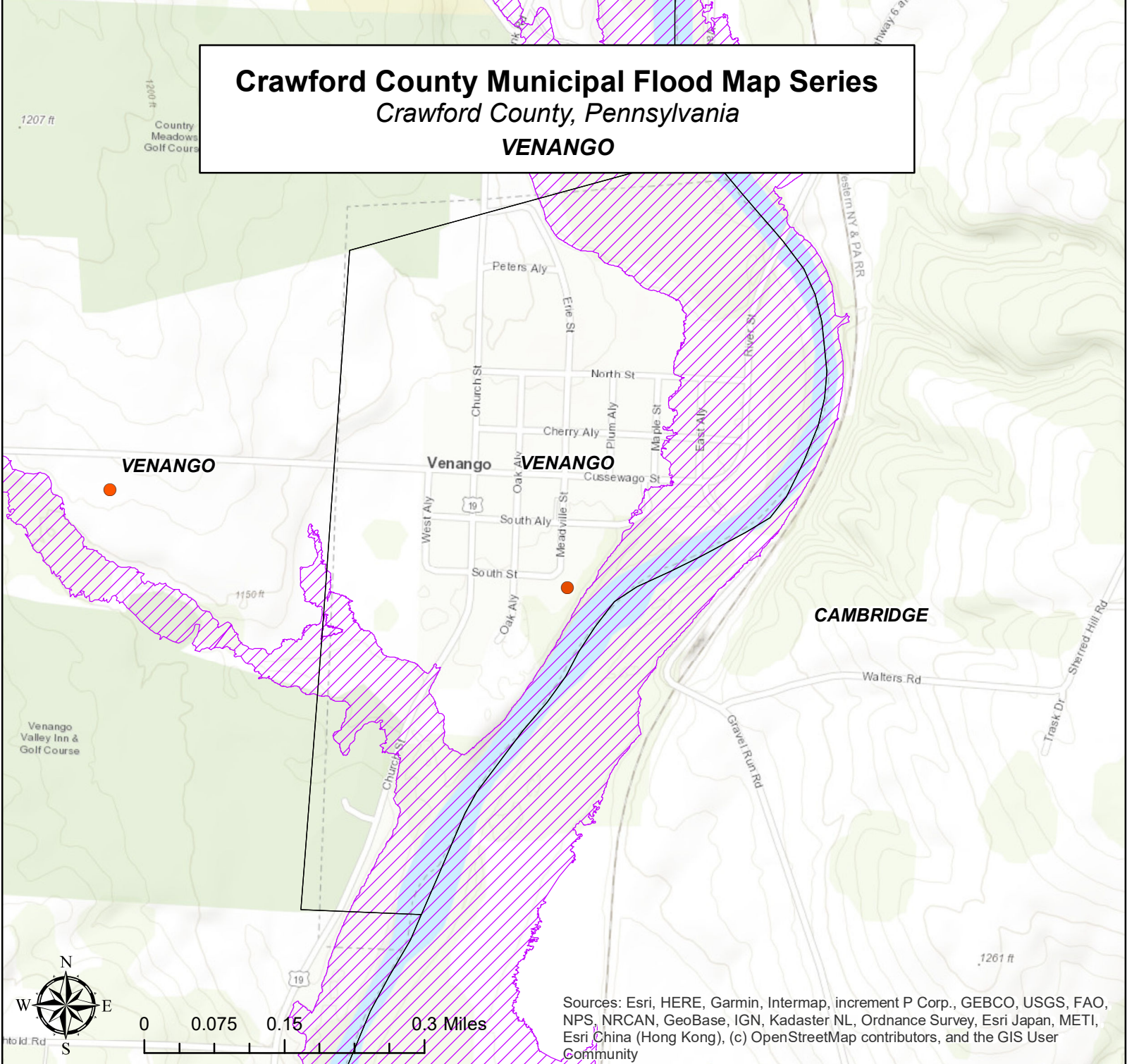
- Electric Substation
- Fire Department
- Grocery Store
- Hospital
- Market
- Police Department
- Power Plant
- Produce Market



Crawford County Municipal Flood Map Series




Crawford County, Pennsylvania

VENANGO



Sources: Esri, HERE, Garmin, Intermap, increment P Corp., GEBCO, USGS, FAO, NPS, NRCAN, GeoBase, IGN, Kadaster NL, Ordnance Survey, Esri Japan, METI, Esri China (Hong Kong), (c) OpenStreetMap contributors, and the GIS User Community

Legend

-  Crawford County Boundary
-  Crawford County Municipalities
-  Crawford County Special Flood Hazard Area

Crawford County Community Lifelines

Community Lifeline Type:

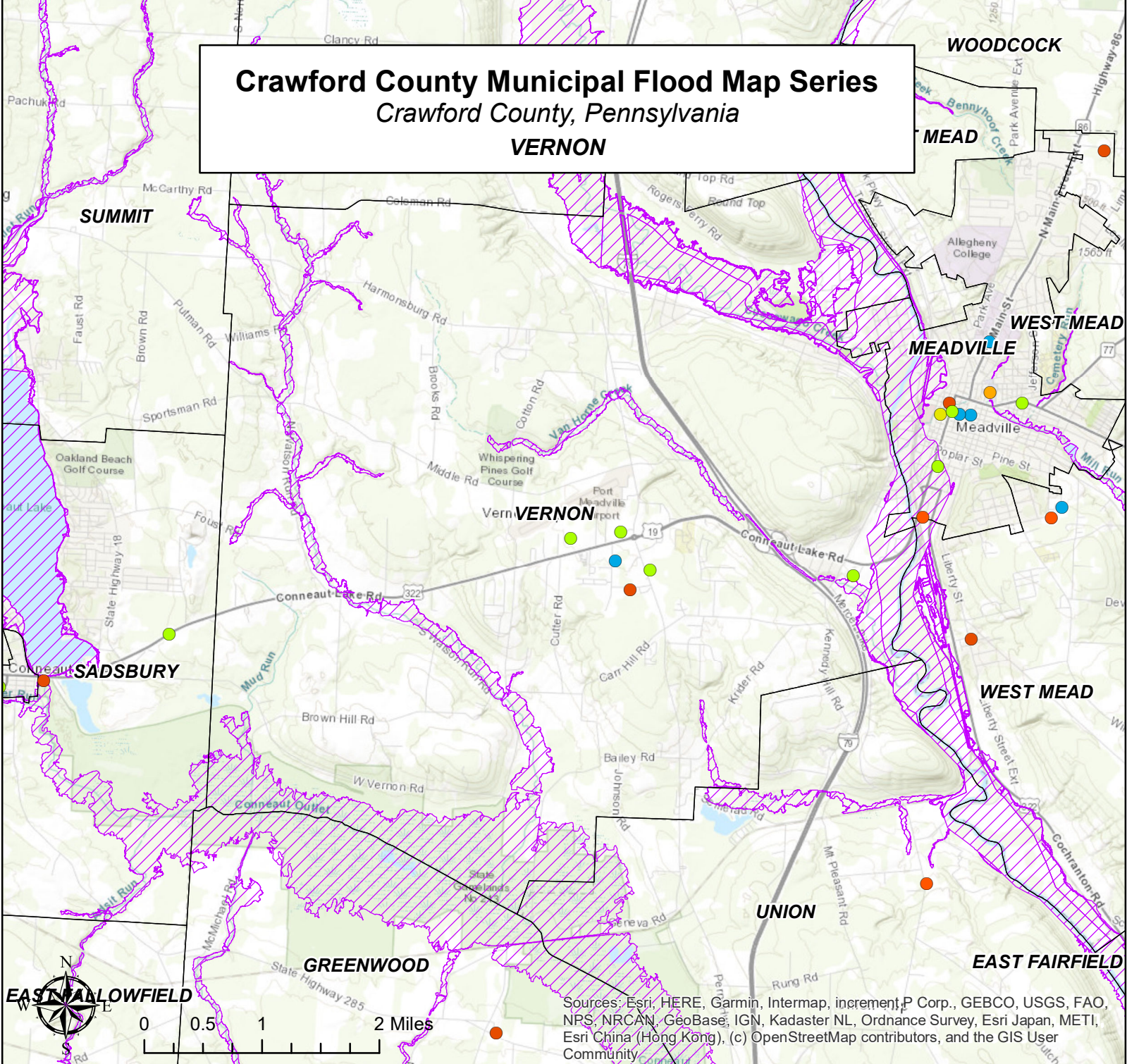
-  Electric Substation
-  Fire Department
-  Grocery Store
-  Hospital
-  Market
-  Police Department
-  Power Plant
-  Produce Market



Crawford County Municipal Flood Map Series




Crawford County, Pennsylvania

VERNON



Sources: Esri, HERE, Garmin, Intermap, increment P Corp., GEBCO, USGS, FAO, NPS, NRCAN, GeoBase, IGN, Kadaster NL, Ordnance Survey, Esri Japan, METI, Esri China (Hong Kong), (c) OpenStreetMap contributors, and the GIS User Community

Legend

-  Crawford County Boundary
-  Crawford County Municipalities
-  Crawford County Special Flood Hazard Area

Crawford County Community Lifelines

Community Lifeline Type:

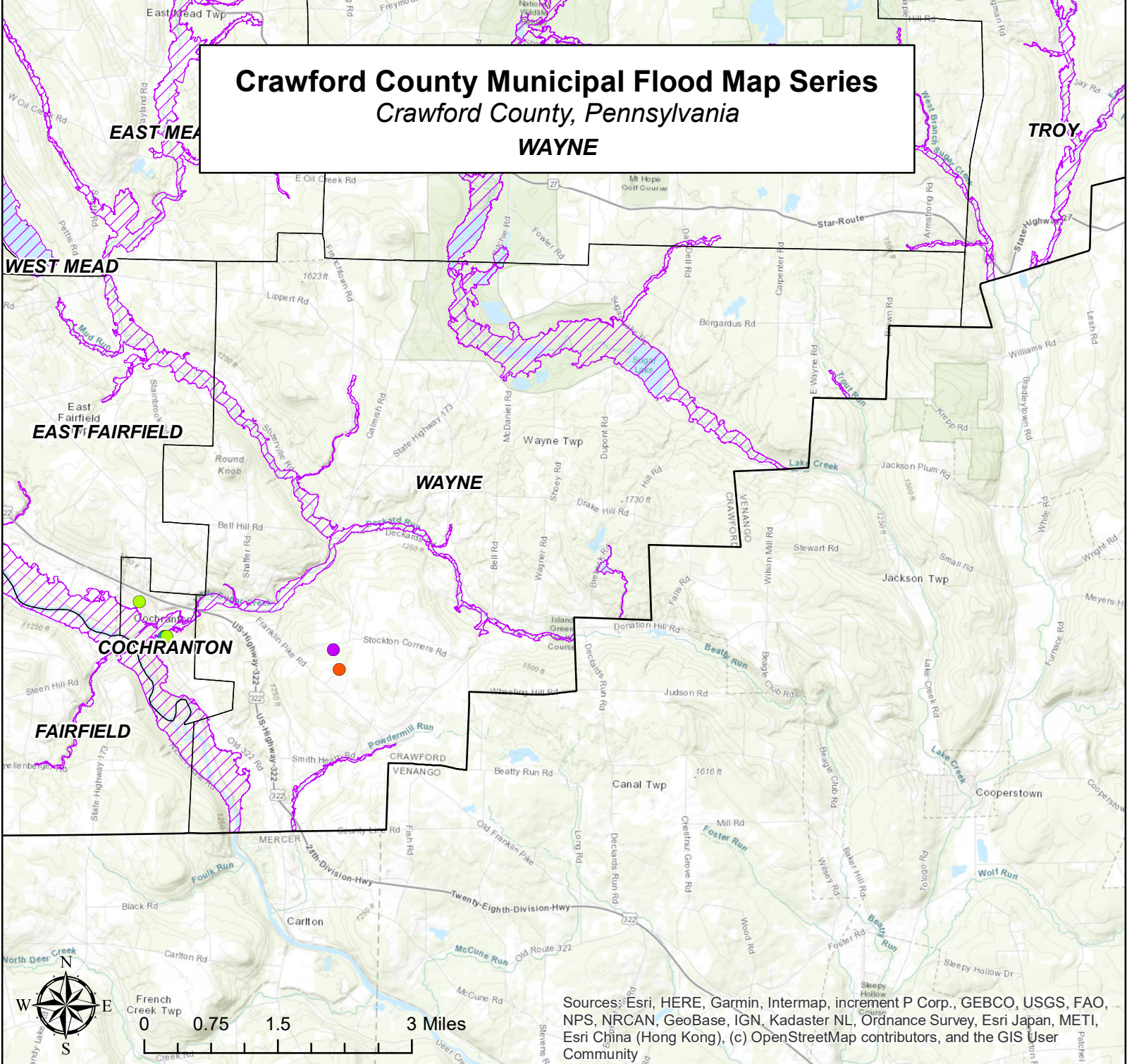
-  Electric Substation
-  Fire Department
-  Grocery Store
-  Hospital
-  Market
-  Police Department
-  Power Plant
-  Produce Market



Crawford County Municipal Flood Map Series

Crawford County, Pennsylvania

WAYNE



Sources: Esri, HERE, Garmin, Intermap, increment P Corp., GEBCO, USGS, FAO, NPS, NRCAN, GeoBase, IGN, Kadaster NL, Ordnance Survey, Esri Japan, METI, Esri China (Hong Kong), (c) OpenStreetMap contributors, and the GIS User Community

Legend

- Crawford County Boundary
- Crawford County Municipalities
- Crawford County Special Flood Hazard Area

Crawford County Community Lifelines

Community Lifeline Type:

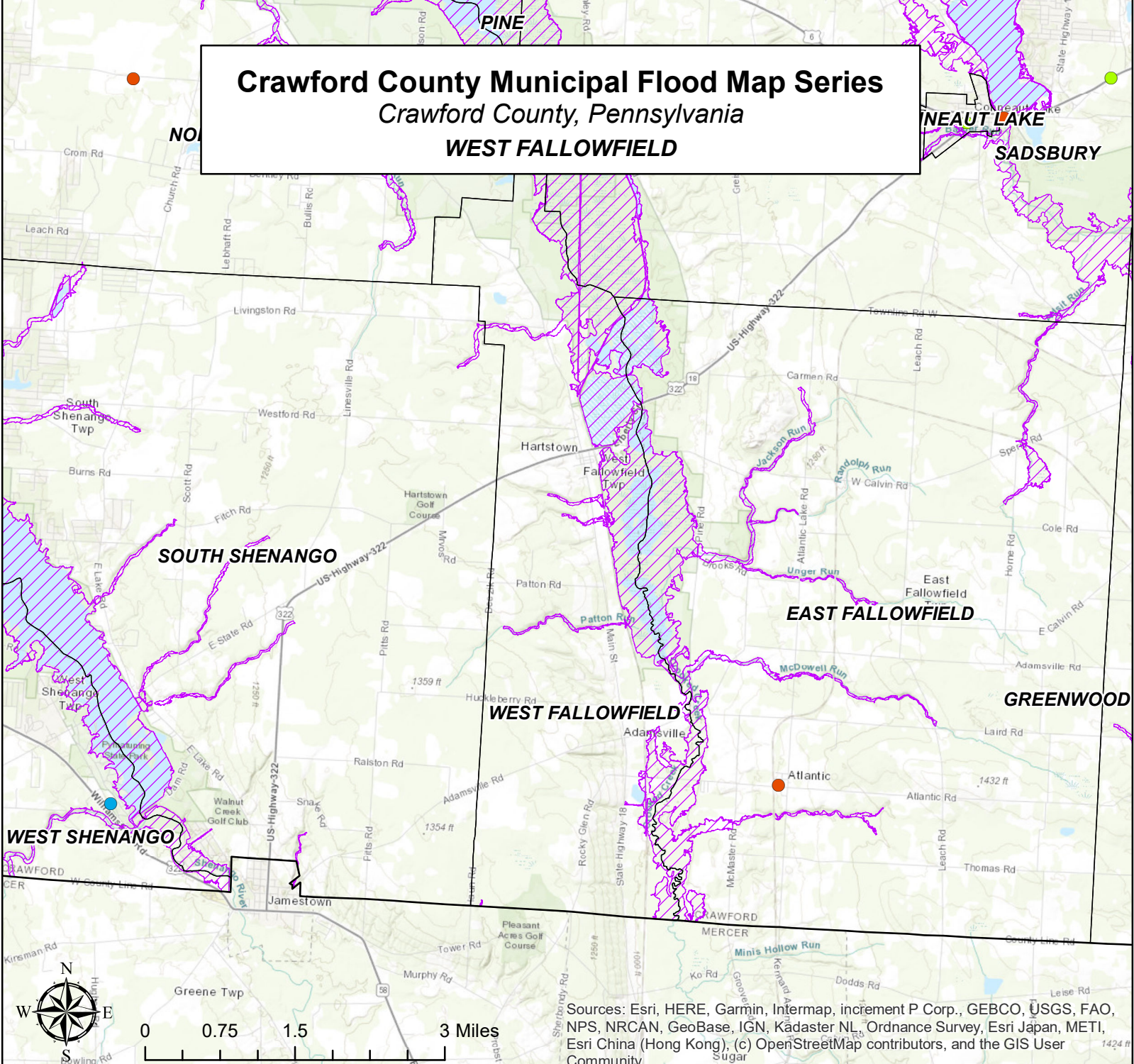
- Electric Substation
- Fire Department
- Grocery Store
- Hospital
- Market
- Police Department
- Power Plant
- Produce Market



Crawford County Municipal Flood Map Series




Crawford County, Pennsylvania

WEST FALLOWFIELD



Sources: Esri, HERE, Garmin, Intermap, increment P Corp., GEBCO, USGS, FAO, NPS, NRCAN, GeoBase, IGN, Kadaster NL, Ordnance Survey, Esri Japan, METI, Esri China (Hong Kong), (c) OpenStreetMap contributors, and the GIS User Community

Legend

-  Crawford County Boundary
-  Crawford County Municipalities
-  Crawford County Special Flood Hazard Area

Crawford County Community Lifelines

Community Lifeline Type:

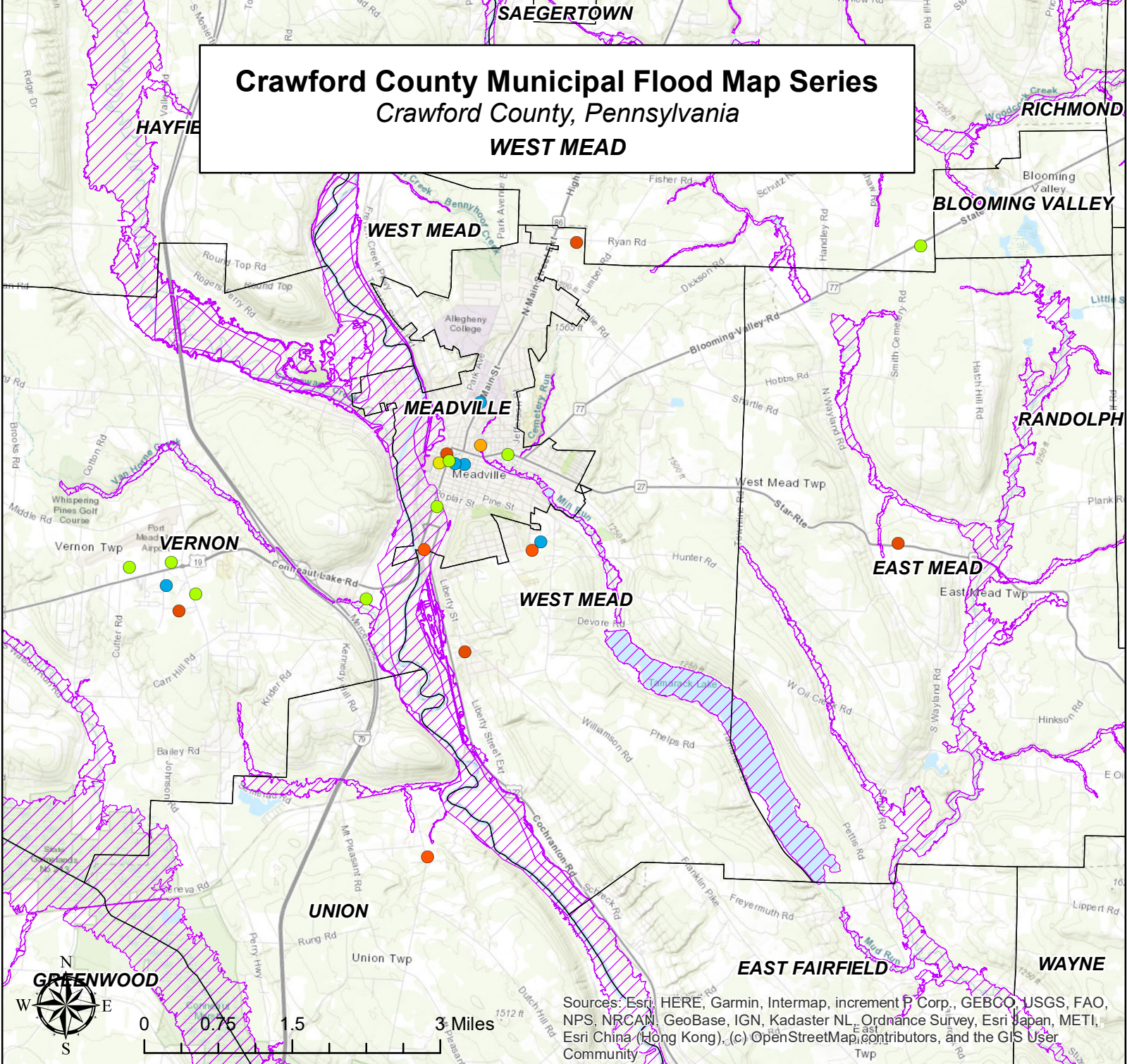
-  Electric Substation
-  Fire Department
-  Grocery Store
-  Hospital
-  Market
-  Police Department
-  Power Plant
-  Produce Market



Crawford County Municipal Flood Map Series




Crawford County, Pennsylvania

WEST MEAD



Sources: Esri, HERE, Garmin, Intermap, increment P Corp., GEBCO, USGS, FAO, NPS, NRCAN, GeoBase, IGN, Kadaster NL, Ordnance Survey, Esri Japan, METI, Esri China (Hong Kong), (c) OpenStreetMap contributors, and the GIS User Community

Legend

-  Crawford County Boundary
-  Crawford County Municipalities
-  Crawford County Special Flood Hazard Area

Crawford County Community Lifelines

Community Lifeline Type:

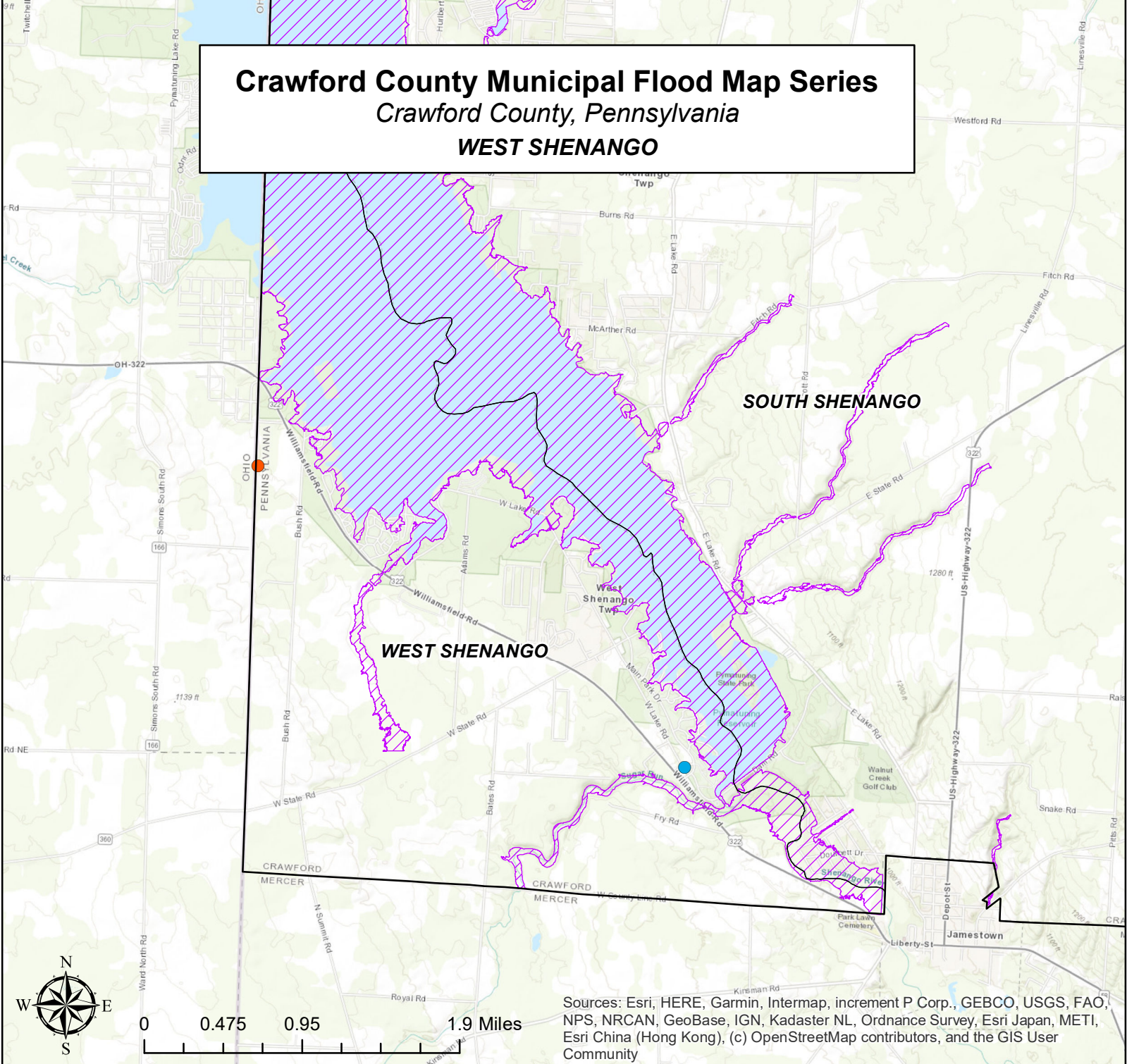
-  Electric Substation
-  Fire Department
-  Grocery Store
-  Hospital
-  Market
-  Police Department
-  Power Plant
-  Produce Market



Crawford County Municipal Flood Map Series




Crawford County, Pennsylvania

WEST SHENANGO



Sources: Esri, HERE, Garmin, Intermap, increment P Corp., GEBCO, USGS, FAO, NPS, NRCAN, GeoBase, IGN, Kadaster NL, Ordnance Survey, Esri Japan, METI, Esri China (Hong Kong), (c) OpenStreetMap contributors, and the GIS User Community

Legend

-  Crawford County Boundary
-  Crawford County Municipalities
-  Crawford County Special Flood Hazard Area

Crawford County Community Lifelines

Community Lifeline Type:

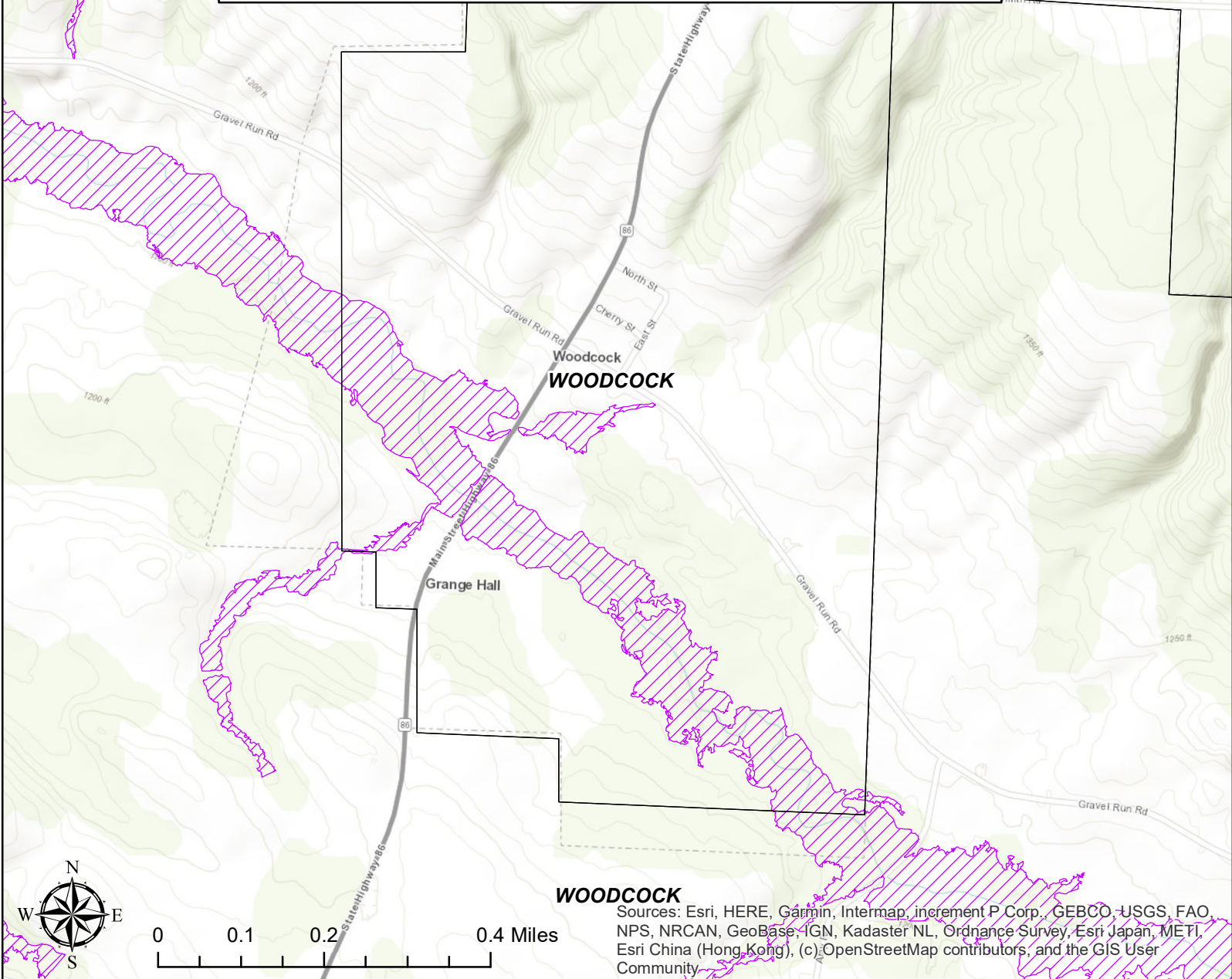
-  Electric Substation
-  Fire Department
-  Grocery Store
-  Hospital
-  Market
-  Police Department
-  Power Plant
-  Produce Market



Crawford County Municipal Flood Map Series




Crawford County, Pennsylvania

WOODCOCK



Sources: Esri, HERE, Garmin, Intermap, increment P Corp., GEBCO, USGS, FAO, NPS, NRCAN, GeoBase, IGN, Kadaster NL, Ordnance Survey, Esri Japan, METI, Esri China (Hong Kong), (c) OpenStreetMap contributors, and the GIS User Community

Legend

-  Crawford County Boundary
-  Crawford County Municipalities
-  Crawford County Special Flood Hazard Area

Crawford County Community Lifelines

Community Lifeline Type:

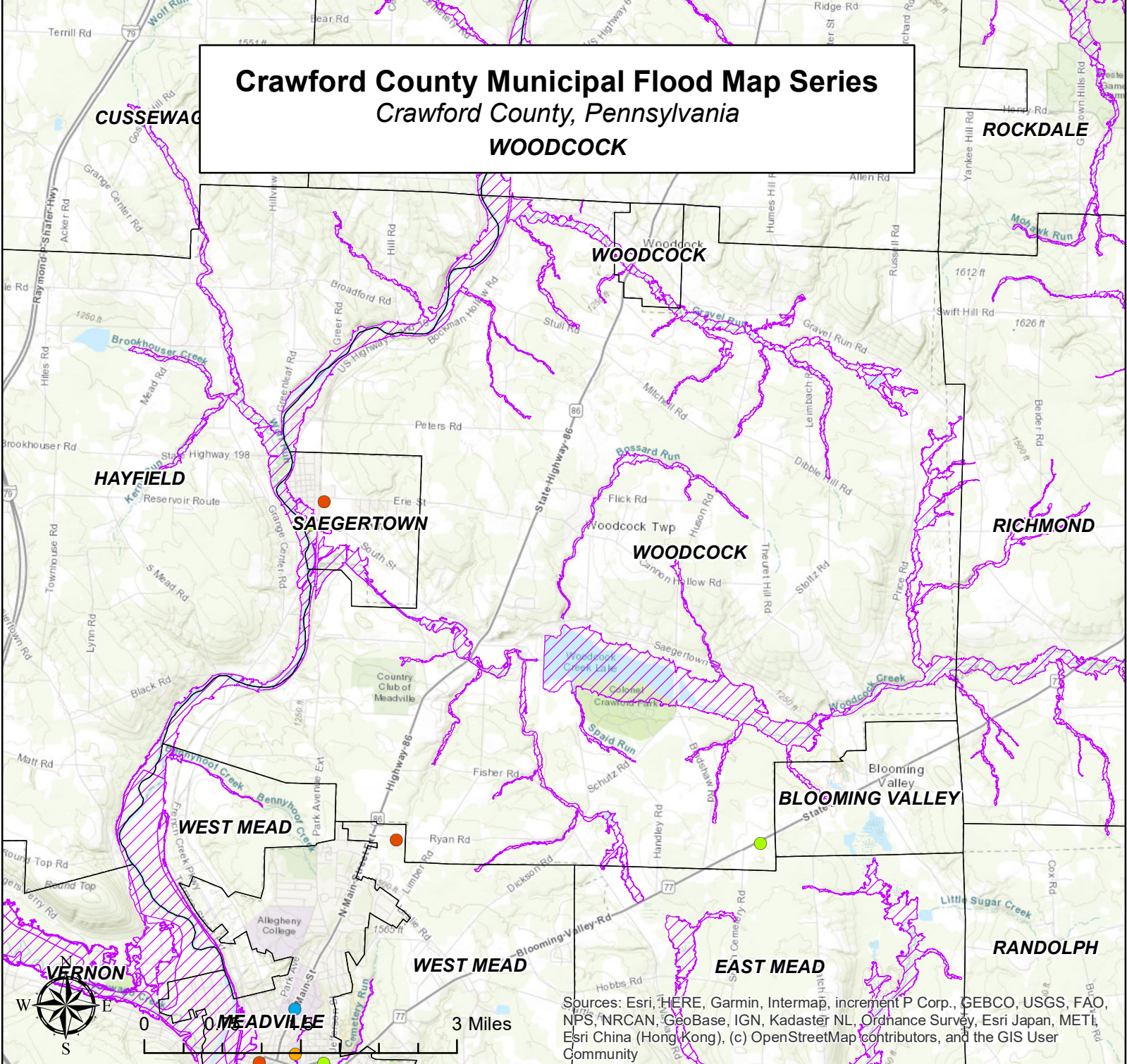
-  Electric Substation
-  Fire Department
-  Grocery Store
-  Hospital
-  Market
-  Police Department
-  Power Plant
-  Produce Market



Crawford County Municipal Flood Map Series




Crawford County, Pennsylvania

WOODCOCK



Sources: Esri, HERE, Garmin, Intermap, increment P Corp., GEBCO, USGS, FAO, NPS, NRCAN, GeoBase, IGN, Kadaster NL, Ordnance Survey, Esri Japan, METI, Esri China (Hong Kong), (c) OpenStreetMap contributors, and the GIS User Community

Legend

-  Crawford County Boundary
-  Crawford County Municipalities
-  Crawford County Special Flood Hazard Area

Crawford County Community Lifelines

Community Lifeline Type:

-  Electric Substation
-  Fire Department
-  Grocery Store
-  Hospital
-  Market
-  Police Department
-  Power Plant
-  Produce Market

